














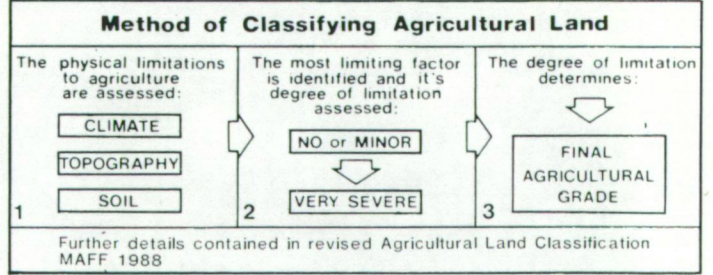
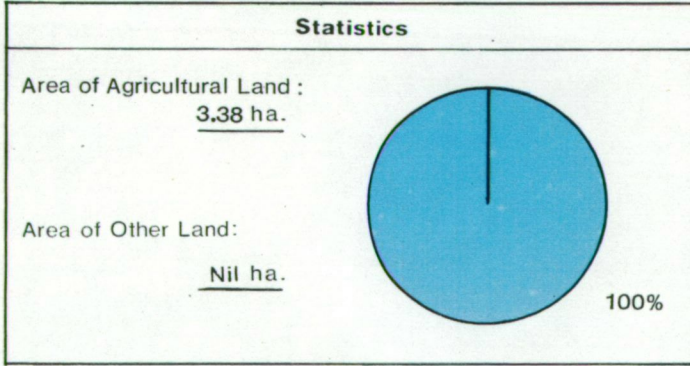
ESCRICK LANDFILL SITE

Clay Extraction and Backfill Site

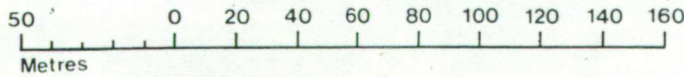
Agricultural Land Classification

Agricultural Land			
Agricultural Grades		Agricultural Land Quality	Area within the site (ha.)
Grade 1		Excellent	Nil
Grade 2		Very Good	3.38
Grade 3	 Sub-Grade 3a	Good	Nil
	 Sub-Grade 3b	Moderate	Nil
Grade 4		Poor	Nil
Grade 5		Very Poor	Nil

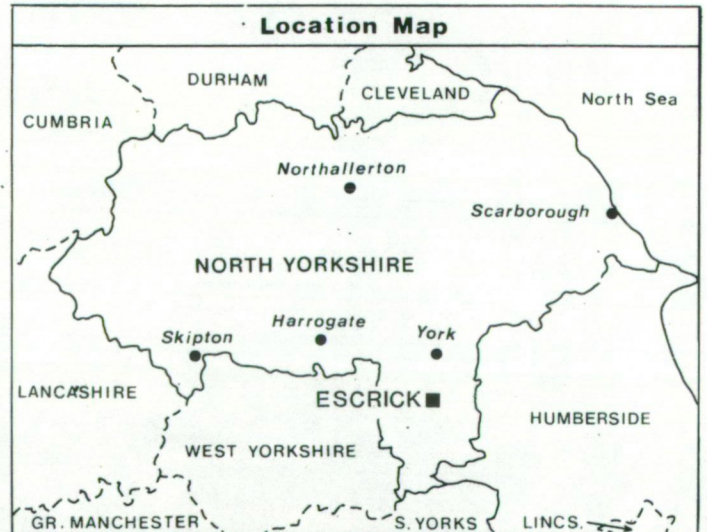
Land in Other Categories		Area within the site (ha.)
Urban <i>Including housing industry, commerce, derelict land, sports facilities, transport.</i>		Nil
Non-agricultural <i>Including golf courses, parks, sports fields, allotments, airfields.</i>		Nil
Woodland <i>Farm woodland</i>		Nil
<i>Commercial woodland</i>		Nil
Agricultural buildings <i>Including glasshouses</i>		Nil
Open water		Nil
Land not surveyed		Nil



SCALE - 1:2,500



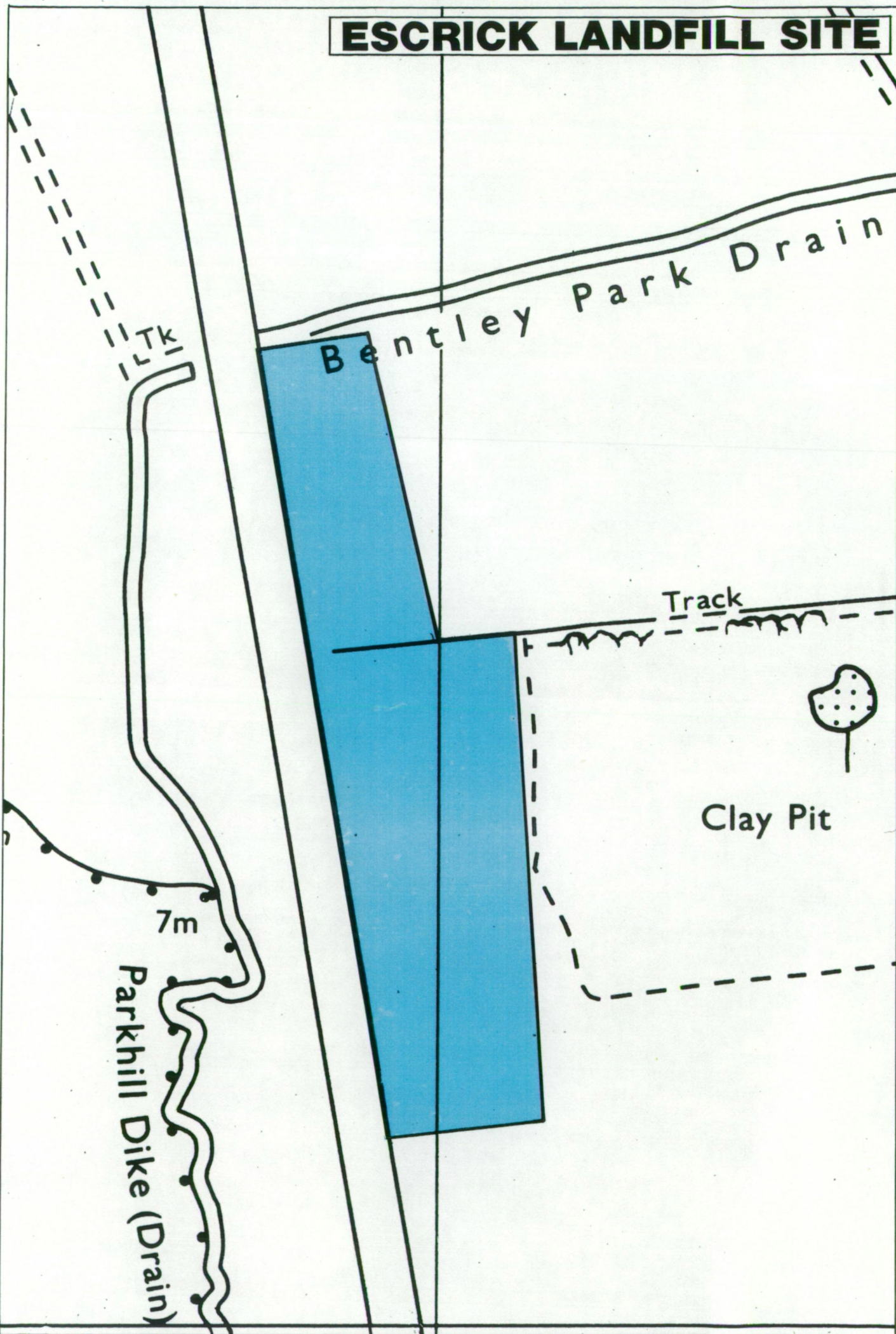
Ministry of Agriculture,
Fisheries and Food.



Information compiled by Resource Planning Group,
Farm and Countryside Service, Leeds R.O.
Map produced by Resource Planning Cartographic Unit,
Project Number 108/91
Ordnance Survey maps reproduced with the
permission of the Controller, H.M.S.O.
© Crown Copyright Reserved 1991

SOURCE MAPS
1:10,000
SE 64 SW

ESCRICK LANDFILL SITE



AGRICULTURAL LAND

NON-AGRICULTURAL LAND



Grade 1



Grade 2

(3.38 ha)



Sub-Grade 3a



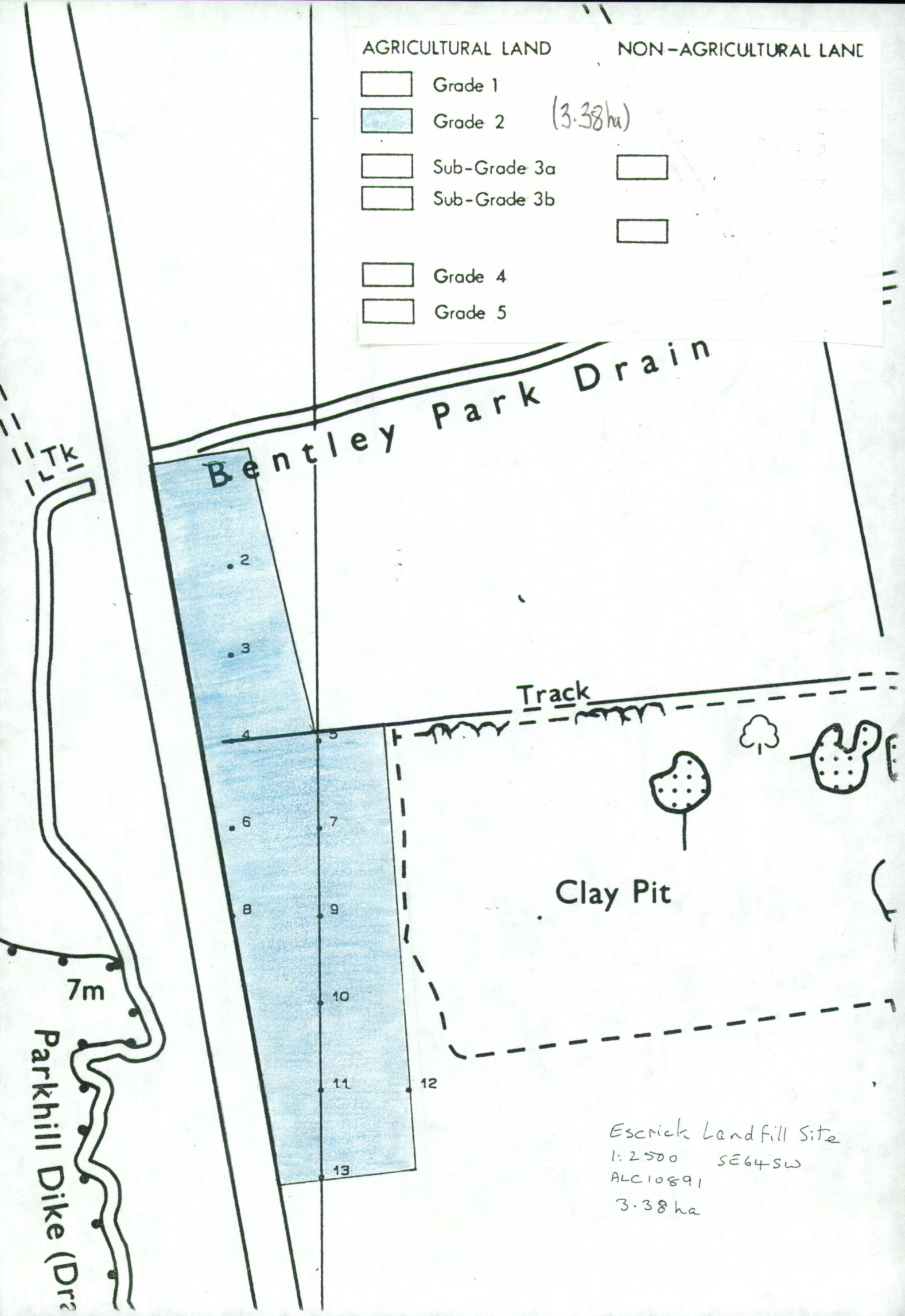
Sub-Grade 3b



Grade 4



Grade 5



Escrick Landfill Site
 1:2500 SE64SW
 ALC10891
 3.38 ha

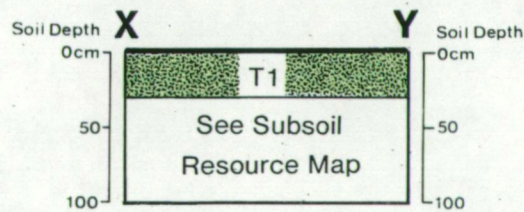
ESCRICK LANDFILL SITE

Clay Extraction and Backfill Site


Topsoil Resource Map

Unit	Soil Texture	Soil Thickness(cm)			Area (ha)	Volume* ¹ (000m ³)
		Min.	Median	Max.		
T1	Light/ Medium	25	35	40	3.4	11.9

*¹ Volume at median unit thickness.



SCALE - 1:2,500



Ministry of Agriculture,
Fisheries and Food.



Information compiled by Resource Planning Group,
Farm and Countryside Service, Leeds R.O.
Map produced by Resource Planning Cartographic Unit,
Project Number 108/91

Ordnance Survey maps reproduced with the
permission of the Controller, H.M.S.O.

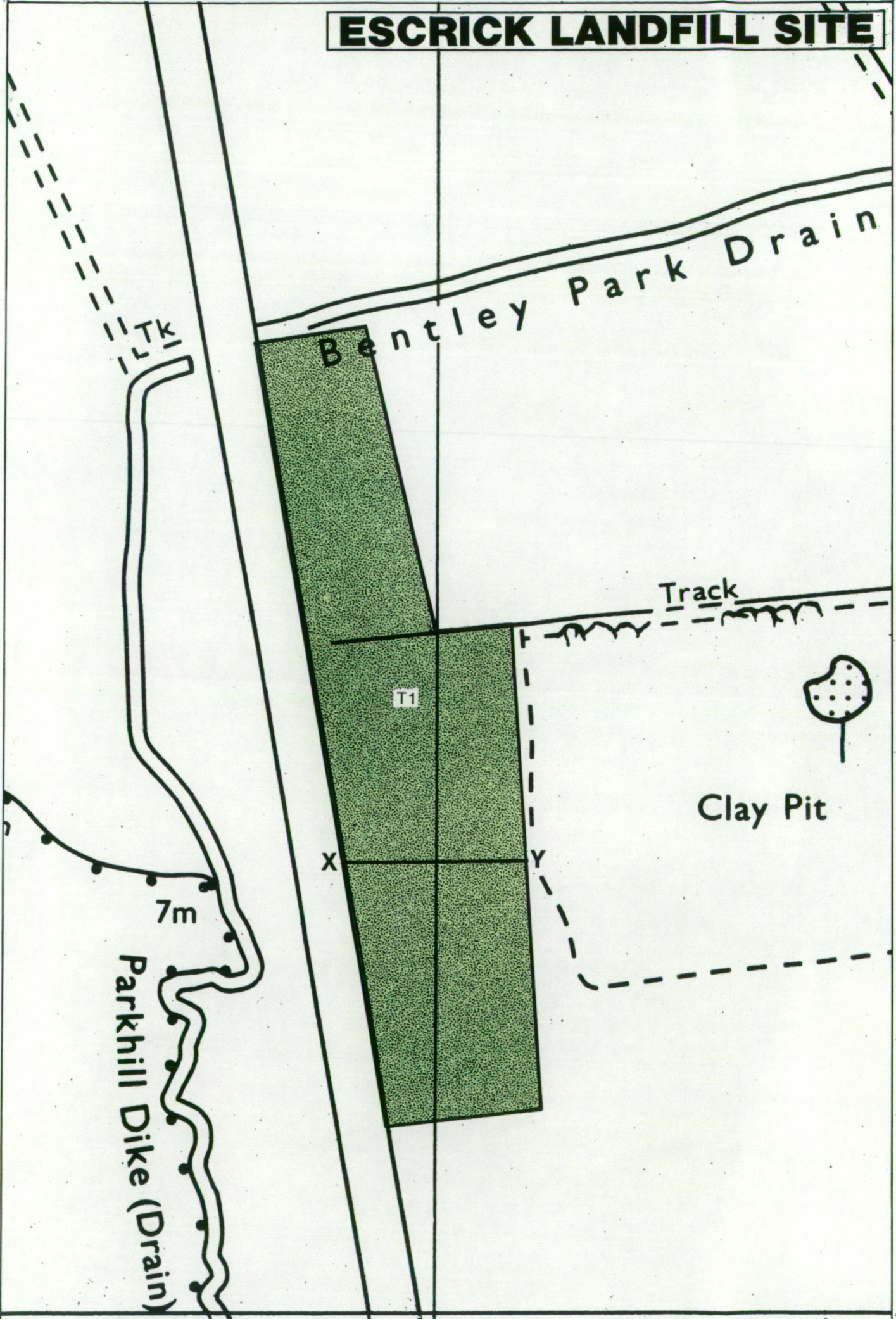
© Crown Copyright Reserved 1991

SOURCE MAPS

1:10,000

SE 64 SW

ESCRICK LANDFILL SITE




ESCRICK LANDFILL SITE

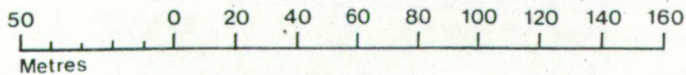
Clay Extraction and Backfill Site

Subsoil Resource Map

Unit	Soil Texture	Mean Soil Thickness(cm)	Area (ha)	Volume (000m ³)
S1	Light/ Medium	65	3.4	22.1



SCALE - 1:2,500



Ministry of Agriculture,
Fisheries and Food.

Information compiled by Resource Planning Group,
Farm and Countryside Service, Leeds R.O.
Map produced by Resource Planning Cartographic Unit,
Project Number 108/91
Ordnance Survey maps reproduced with the
permission of the Controller, H.M.S.O.
© Crown Copyright Reserved 1991

SOURCE MAPS

1:10,000
SE 64 SW



ESCRICK LANDFILL SITE

