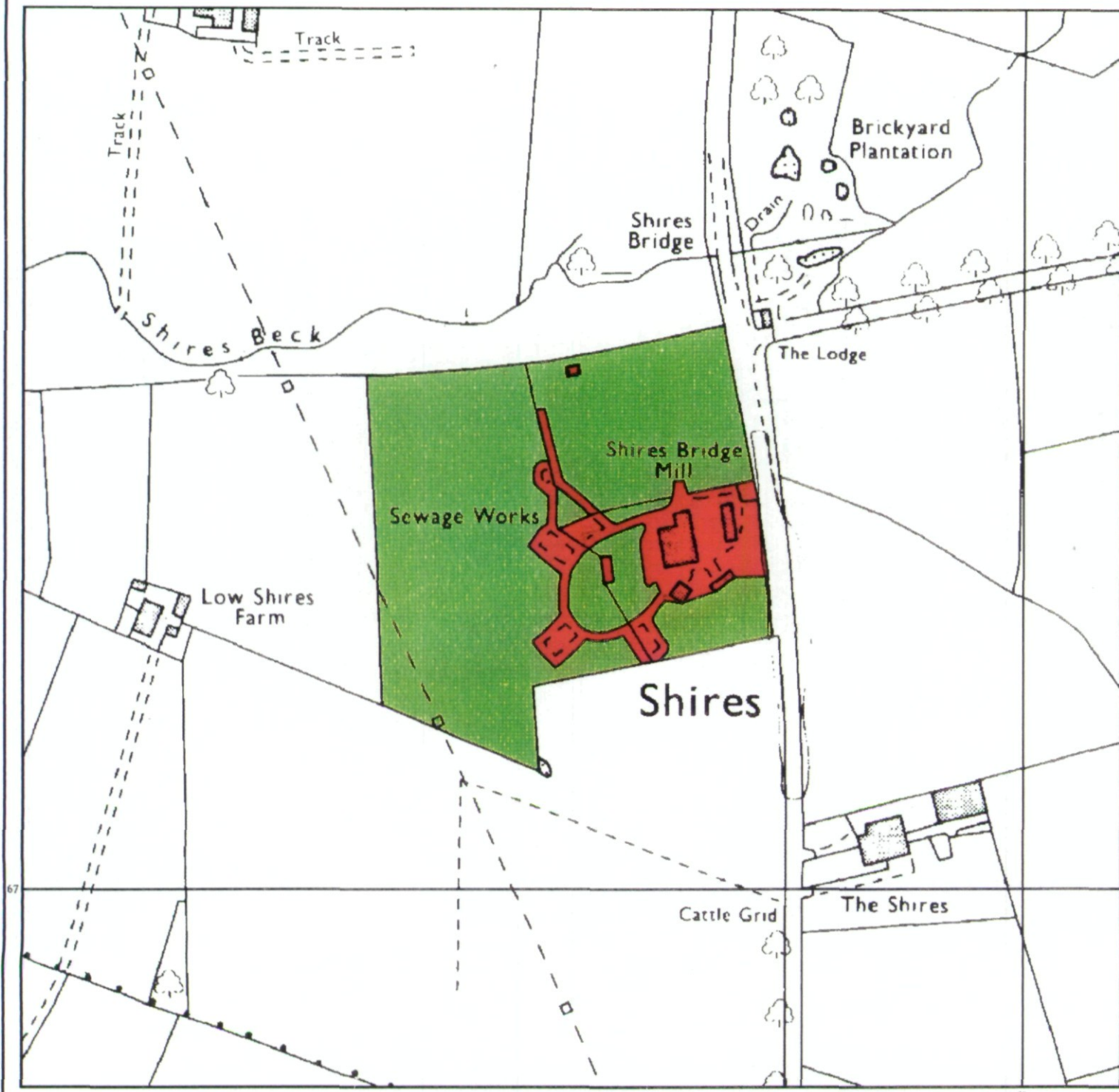


## Agricultural Land Classification

HAMBLETON DISTRICT PLAN

Site 132D



### Agricultural Land


Grade	Quality	Area (ha)
1	Excellent	Nil
2	Very Good	Nil
3a	Good	Nil
3b	Moderate	8.5
4	Poor	Nil
5	Very Poor	Nil

### Other Land Categories

Category	Area (ha)
Urban	1.7
Non-Agricultural	Nil
Woodland	Nil
Agricultural Buildings	Nil
Open Water	Nil
Not Surveyed	Nil

Total agricultural land area 8.5  
Total survey area 10.2

\* Grade/category not present within survey area



Further details contained in MAFF (1988) Agricultural Land Classification of England and Wales - Revised guidelines and criteria for grading the quality of agricultural land. MAFF (Publications), London SE99 7TP.

The information is accurate at the base map scale but any enlargement would be misleading.

Reproduction in whole or in part by any means is prohibited without the prior permission of MAFF.

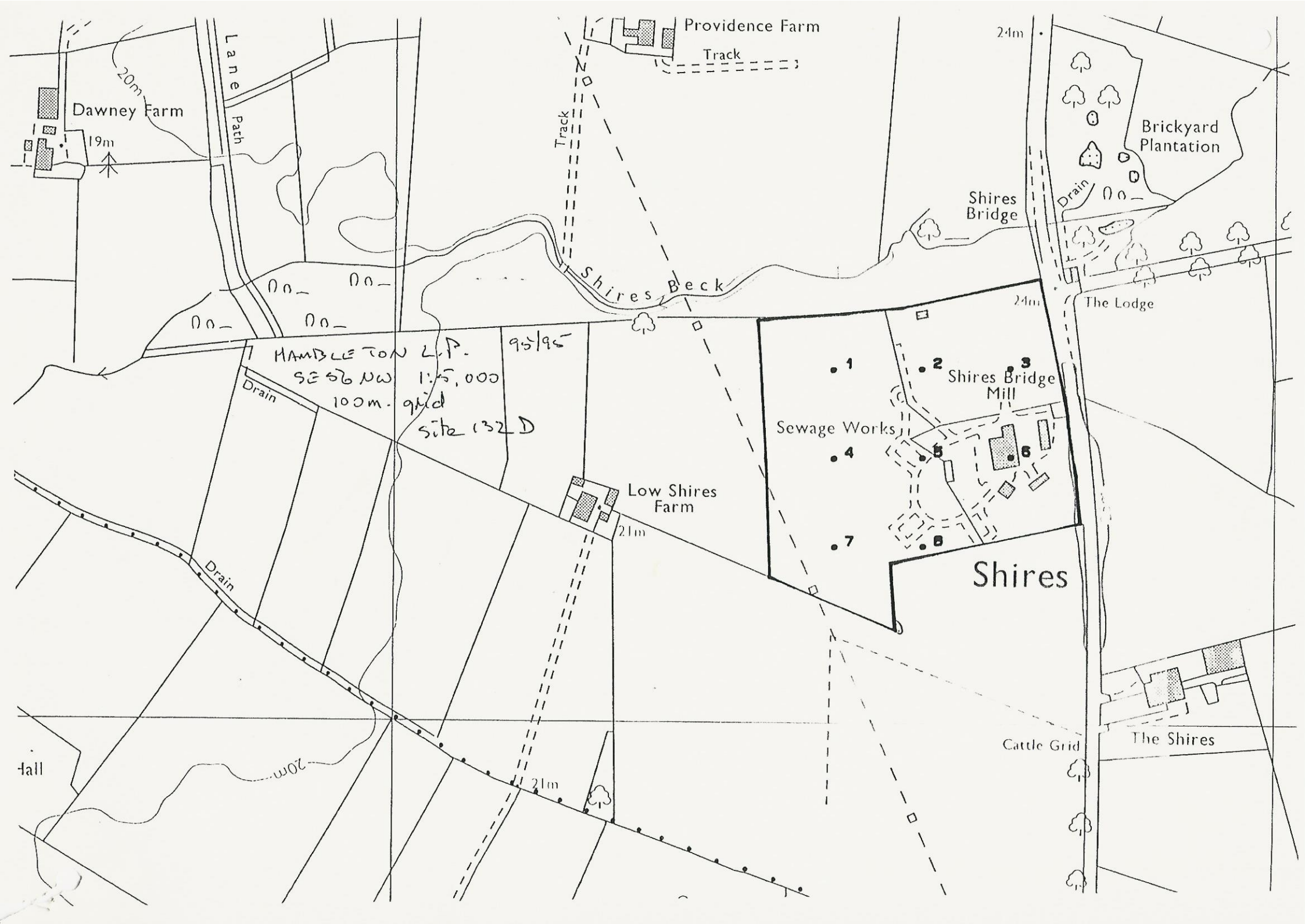
Surveyed and drawn by the Resource Planning Team, ADAS Sturatory Unit Leeds

Based on the 1982 Ordnance Survey 1:50,000 map with the permission of the Controller of Her Majesty's Stationery Office.

Source Map(s): SE 56 NE.

Reference no. 95/195

© Crown Copyright Reserved 1995



Dawney Farm

Providence Farm

Lane Path

Brickyard Plantation

Shires Bridge

Shires Beck

The Lodge

HAMBLETON L.P.  
SE 56 NW 1:5,000  
100m. grid  
site 132 D

Sewage Works

Shires Bridge Mill

Low Shires Farm

Shires

The Shires

Cattle Grid

hall