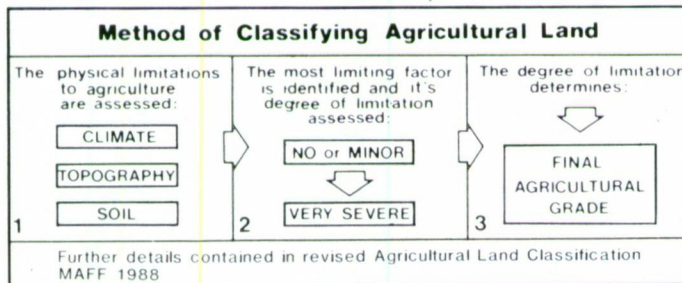
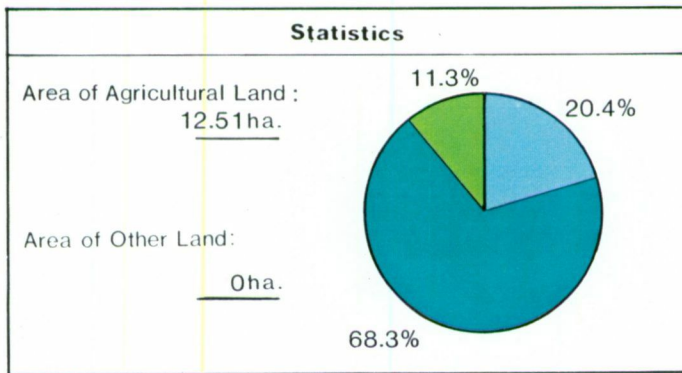



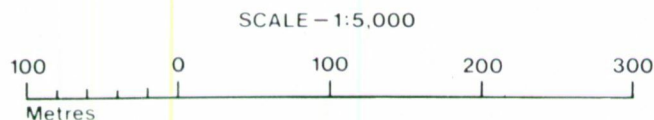
## LEEDS U.D.P. MIDDLETON H5:23

### Agricultural Land Classification

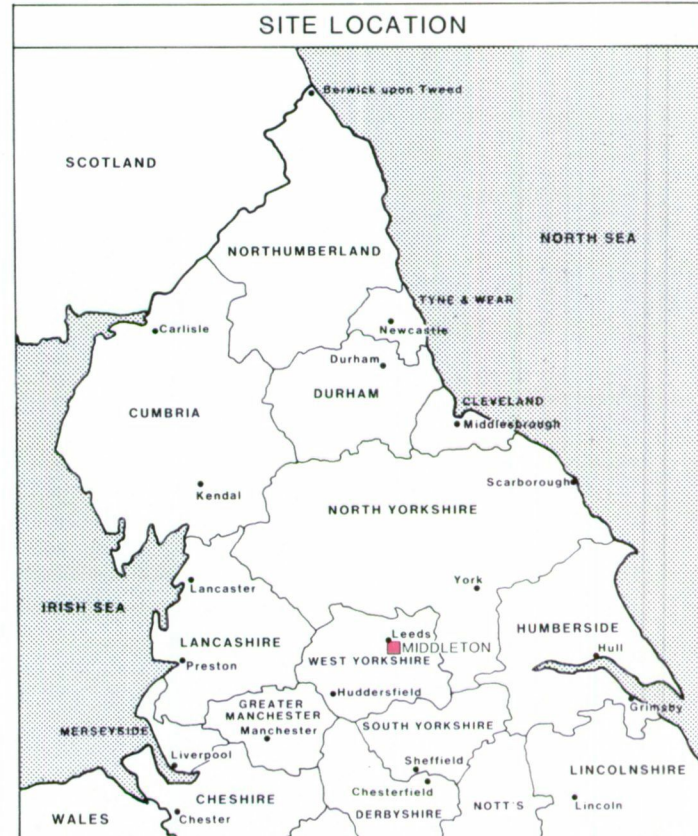
Agricultural Land			
Agricultural Grades	Agricultural Land Quality	Area within the site (ha.)	
Grade 1	Excellent	Nil	
Grade 2	Very Good	2.55	
Grade 3	Good	8.54	Sub-Grade 3a
			Sub-Grade 3b
Grade 4	Poor	Nil	
Grade 5	Very Poor	Nil	



Land in Other Categories		Area within the site (ha.)
Urban <i>Including housing, industry, commerce, derelict land, sports facilities, transport.</i>		Nil
Non-agricultural <i>Including golf courses, parks, sports fields, allotments, airfields.</i>		Nil
Woodland <i>Farm woodland</i>		Nil
<i>Commercial woodland</i>		Nil
Agricultural buildings <i>Including glasshouses</i>		Nil
Open water		Nil
Land not surveyed		Nil



**Ministry of Agriculture,  
Fisheries and Food.**



Information compiled by Resource Planning Team, ADAS Statutory Group, Leeds  
Map produced by Resource Planning Cartographic Unit  
Project Number 128/92  
Ordnance Survey maps reproduced with the permission of the Controller, H.M.S.O.  
© Crown Copyright Reserved 1992

**SOURCE MAPS**  
1:10,000  
SE 32 NW

