


Agricultural Land Classification

Land North of Germany Beck, Fulford.

Legend

	Quality	Area (ha)
Grade 1	Excellent	Nil
Grade 2	Very Good	16.8
Grade 3a	Good	12.2
Grade 3b	Moderate	3.6
Grade 4	Poor	Nil
Grade 5	Very Poor	Nil
	Agricultural land not surveyed	Nil
	Other land	3.9
Boundary of survey area		
Total agricultural land area		32.6
Total survey area		36.5
* Not present within survey area		

Scale 1:5,000

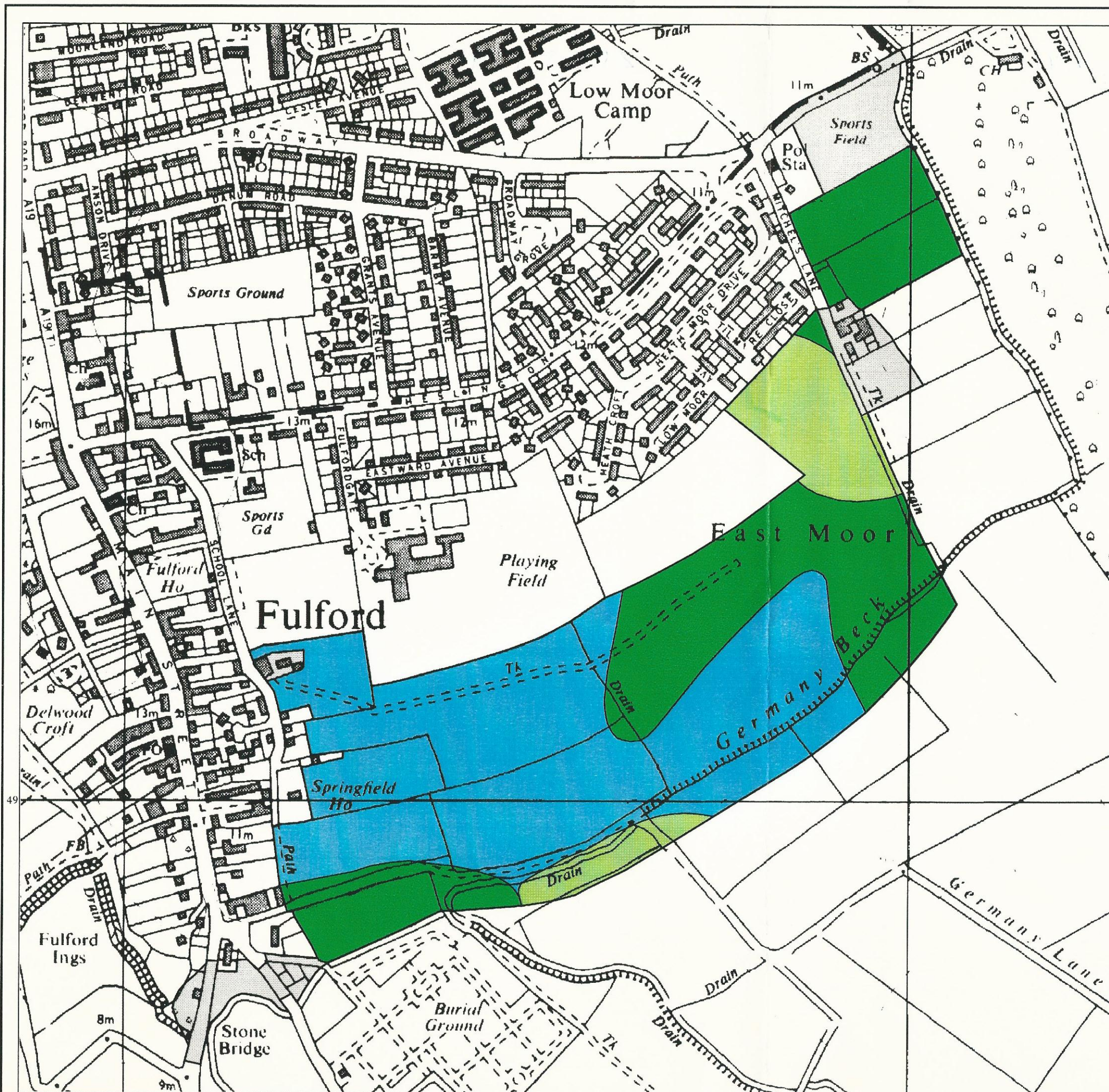


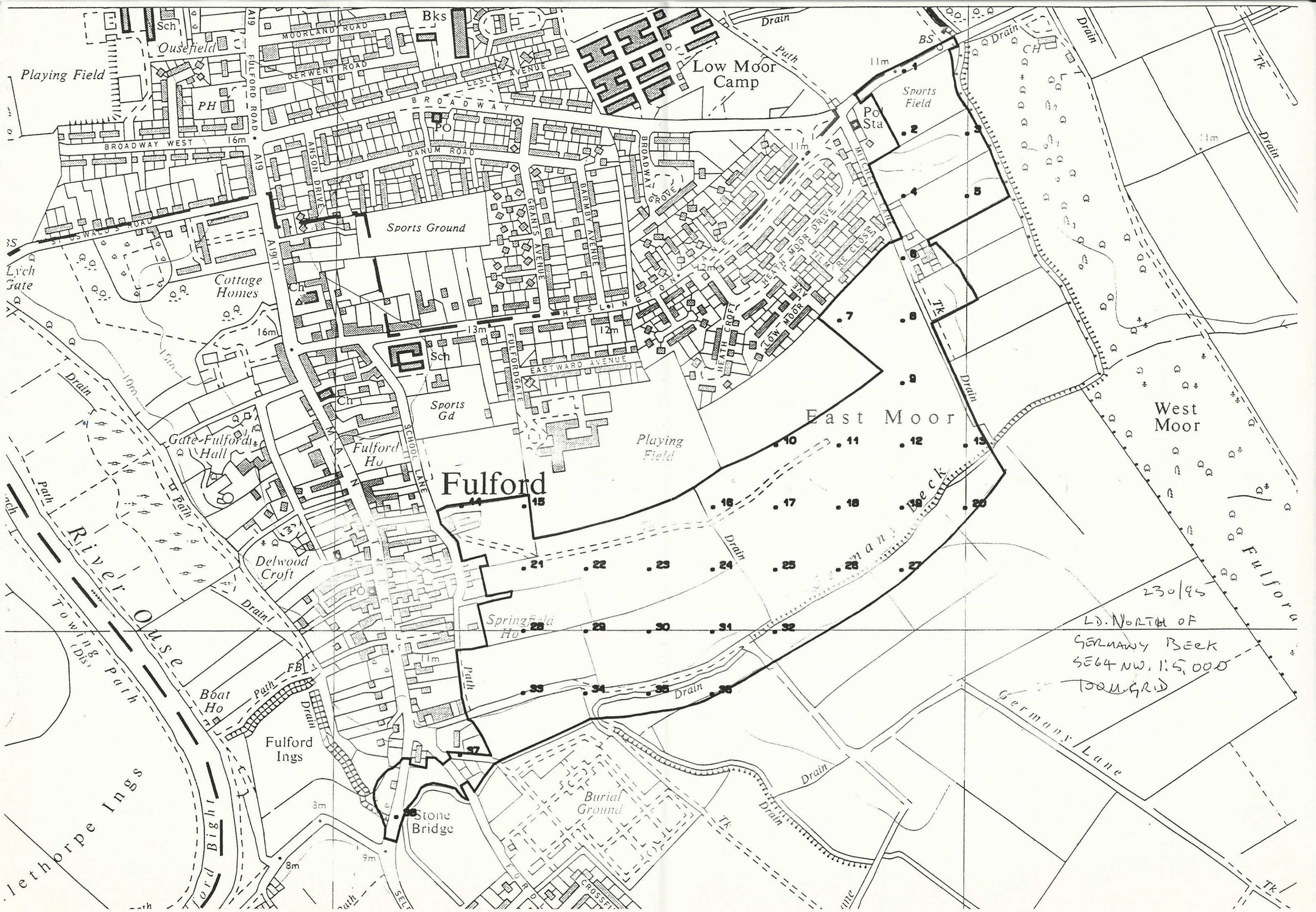
Further details contained in MAFF (1988) Agricultural Land Classification of England and Wales - Revised guidelines and criteria for grading the quality of agricultural land. MAFF(Publications), London SE99 7TP.

The information is accurate at the base map scale but any enlargement would be misleading.

Reproduction in whole or in part by any means is prohibited without the prior permission of MAFF.

Surveyed and drawn by the Resource Planning Team, ADAS Statutory Unit, Leeds.
Based on the 1988 Ordnance Survey 1:50,000 map with the permission of the Controller of Her Majesty's Stationery Office. Unauthorised reproduction infringes Crown copyright and may lead to prosecution or civil proceedings.
Source Map(s): SE 64 NW. MAFF Licence No: GD272361
Reference no: 230/95 © Crown Copyright Reserved 1995





Playing Field

Sch

Ousefield

PH

Bks

Low Moor Camp

Sports Field

Po Sta

Sports Ground

Cottage Homes

Lych Gate

Sch

Sports Gd

East Moor

West Moor

Fulford

Playing Field

Gate-Fulford Hall

Fulford Ho

Delwood Croft

Springfield Ho

Fulford Ings

Stone Bridge

Burial Ground

230/95
LD. NORTH OF
GERMANY BEEK
SE64 NW. 1:5,000
TQUGRID

Germany Lane

lethorpe Ings

Boat Ho

Lord Bight

8m

9m

3m

11m

3m

13m

16m

16m

16m

12m

12m

11m

11m

11m

11m

A197

A1917

FB

Path

Drain

Drain

Drain

Drain

Drain

Drain

MOORLAND ROAD

BERWENT ROAD

BROADWAY

DANUM ROAD

ANSON DRIVE

SCHOOL LANE

FULFORD GATE

DELWOOD CROFT

STONE BRIDGE

FULFORD INGS

STONE BRIDGE

SEL

LESLEY AVENUE

BROADWAY

DANUM ROAD

ANSON DRIVE

SCHOOL LANE

FULFORD GATE

DELWOOD CROFT

STONE BRIDGE

FULFORD INGS

STONE BRIDGE

SEL

SEL

GRANT AVENUE

BROADWAY

DANUM ROAD

ANSON DRIVE

SCHOOL LANE

FULFORD GATE

DELWOOD CROFT

STONE BRIDGE

FULFORD INGS

STONE BRIDGE

SEL

SEL

BROADWAY

BROADWAY

DANUM ROAD

ANSON DRIVE

SCHOOL LANE

FULFORD GATE

DELWOOD CROFT

STONE BRIDGE

FULFORD INGS

STONE BRIDGE

SEL

SEL

GRANT AVENUE

BROADWAY

DANUM ROAD

ANSON DRIVE

SCHOOL LANE

FULFORD GATE

DELWOOD CROFT

STONE BRIDGE

FULFORD INGS

STONE BRIDGE

SEL

SEL

BROADWAY

BROADWAY

DANUM ROAD

ANSON DRIVE

SCHOOL LANE

FULFORD GATE

DELWOOD CROFT

STONE BRIDGE

FULFORD INGS

STONE BRIDGE

SEL

SEL

GRANT AVENUE

BROADWAY

DANUM ROAD

ANSON DRIVE

SCHOOL LANE

FULFORD GATE

DELWOOD CROFT

STONE BRIDGE

FULFORD INGS

STONE BRIDGE

SEL

SEL

BROADWAY

BROADWAY

DANUM ROAD

ANSON DRIVE

SCHOOL LANE

FULFORD GATE

DELWOOD CROFT

STONE BRIDGE

FULFORD INGS

STONE BRIDGE

SEL

SEL

GRANT AVENUE

BROADWAY

DANUM ROAD

ANSON DRIVE

SCHOOL LANE

FULFORD GATE

DELWOOD CROFT

STONE BRIDGE

FULFORD INGS

STONE BRIDGE

SEL

SEL

BROADWAY

BROADWAY

DANUM ROAD

ANSON DRIVE

SCHOOL LANE

FULFORD GATE

DELWOOD CROFT

STONE BRIDGE

FULFORD INGS

STONE BRIDGE

SEL

SEL

GRANT AVENUE

BROADWAY

DANUM ROAD

ANSON DRIVE

SCHOOL LANE

FULFORD GATE

DELWOOD CROFT

STONE BRIDGE

FULFORD INGS

STONE BRIDGE

SEL

SEL

BROADWAY

BROADWAY

DANUM ROAD

ANSON DRIVE

SCHOOL LANE

FULFORD GATE

DELWOOD CROFT

STONE BRIDGE

FULFORD INGS

STONE BRIDGE

SEL

SEL

GRANT AVENUE

BROADWAY

DANUM ROAD

ANSON DRIVE

SCHOOL LANE

FULFORD GATE

DELWOOD CROFT

STONE BRIDGE

FULFORD INGS

STONE BRIDGE

SEL

SEL

BROADWAY

BROADWAY

DANUM ROAD

ANSON DRIVE

SCHOOL LANE

FULFORD GATE

DELWOOD CROFT

STONE BRIDGE

FULFORD INGS

STONE BRIDGE

SEL

SEL

GRANT AVENUE

BROADWAY

DANUM ROAD

ANSON DRIVE

SCHOOL LANE

FULFORD GATE

DELWOOD CROFT

STONE BRIDGE

FULFORD INGS

STONE BRIDGE

SEL

SEL

BROADWAY

BROADWAY

DANUM ROAD

ANSON DRIVE

SCHOOL LANE

FULFORD GATE

DELWOOD CROFT

STONE BRIDGE

FULFORD INGS

STONE BRIDGE

SEL

SEL

GRANT AVENUE

BROADWAY

DANUM ROAD

ANSON DRIVE

SCHOOL LANE

FULFORD GATE

DELWOOD CROFT

STONE BRIDGE

FULFORD INGS

STONE BRIDGE

SEL

SEL

BROADWAY

BROADWAY

DANUM ROAD

ANSON DRIVE

SCHOOL LANE

FULFORD GATE

DELWOOD CROFT

STONE BRIDGE

FULFORD INGS

STONE BRIDGE

SEL

SEL

GRANT AVENUE

BROADWAY

DANUM ROAD

ANSON DRIVE

SCHOOL LANE

FULFORD GATE

DELWOOD CROFT

STONE BRIDGE

FULFORD INGS

STONE BRIDGE

SEL

SEL

BROADWAY

BROADWAY

DANUM ROAD

ANSON DRIVE

SCHOOL LANE

FULFORD GATE

DELWOOD CROFT

STONE BRIDGE

FULFORD INGS

STONE BRIDGE

SEL

SEL

GRANT AVENUE

BROADWAY

DANUM ROAD

ANSON DRIVE

SCHOOL LANE

FULFORD GATE

DELWOOD CROFT

STONE BRIDGE

FULFORD INGS

STONE BRIDGE

SEL

SEL

BROADWAY

BROADWAY

DANUM ROAD

ANSON DRIVE

SCHOOL LANE

FULFORD GATE

DELWOOD CROFT

STONE BRIDGE

FULFORD INGS

STONE BRIDGE

SEL

SEL

GRANT AVENUE

BROADWAY

DANUM ROAD

ANSON DRIVE

SCHOOL LANE

FULFORD GATE

DELWOOD CROFT

STONE BRIDGE

FULFORD INGS

STONE BRIDGE

SEL

SEL

BROADWAY