

NEWCASTLE-UPON-TYNE Zone 2


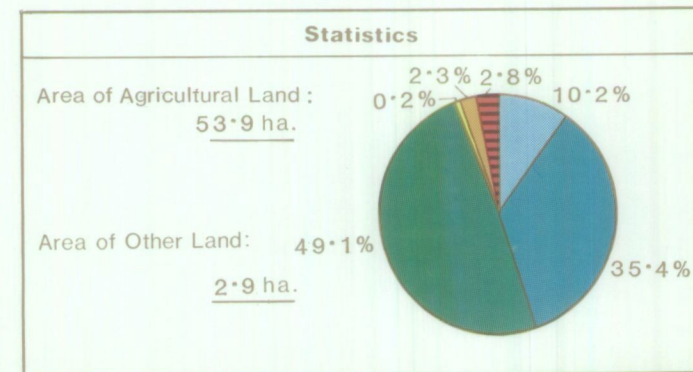
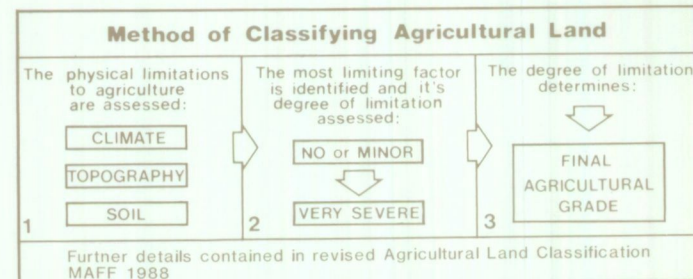
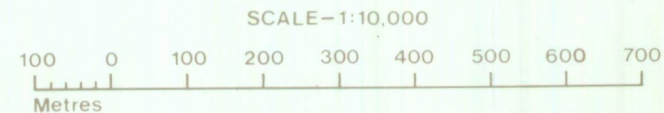
Unitary Development Plan



Agricultural Land Classification

Agricultural Land			
Agricultural Grades	Agricultural Land Quality	Area within the site (ha.)	
Grade 1	Excellent		Nil
Grade 2	Very Good		5.8
Grade 3	Good	Sub-Grade 3a	20.1
		Sub-Grade 3b	
Grade 4	Poor		0.1
Grade 5	Very Poor		Nil

Land in Other Categories		
		Area within the site (ha.)
Urban <i>Including housing, industry, commerce, derelict land, sports facilities, transport.</i>		Nil
Non-agricultural <i>Including golf courses, parks, sports fields, allotments, airfields.</i>		1.3
Woodland <i>Farm woodland</i>		Nil
	<i>Commercial woodland</i>	
Agricultural buildings <i>Including glasshouses</i>		1.6
Open water		Nil
Land not surveyed		Nil



Ministry of Agriculture,
Fisheries and Food.

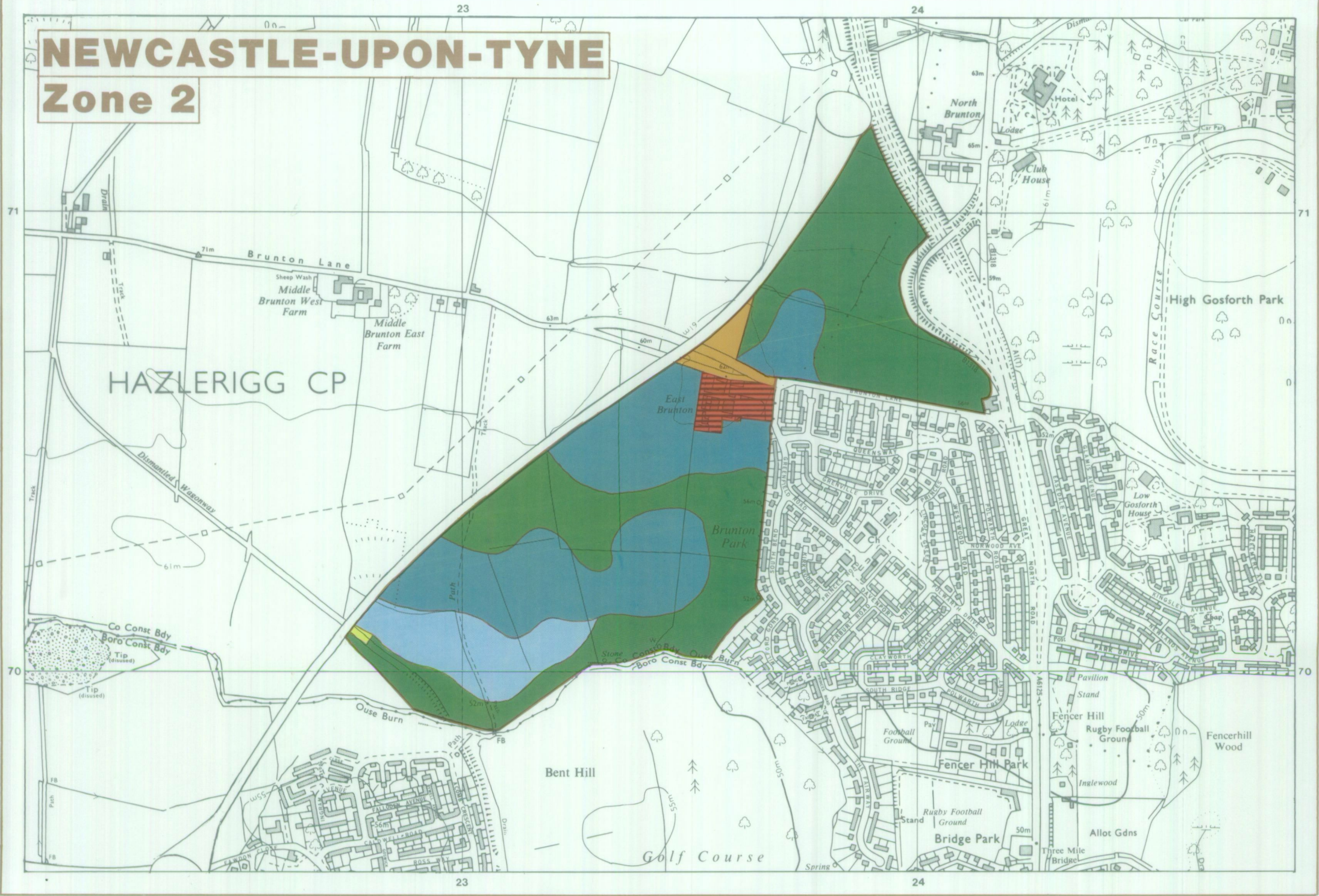
Information compiled by Resource Planning Group, Farm and Countryside Service, Leeds R.O.
Map produced by Resource Planning Cartographic Unit, Project Number 101/89
Ordnance Survey maps reproduced with the permission of the Controller, H.M.S.O.
© Crown Copyright Reserved 1990

SOURCE MAPS

1:10,000 NZ 27 SW
1:10,000 NZ 26 NW

NEWCASTLE-UPON-TYNE

Zone 2



North Brunton

NEWCASTLE UPON TYNE UNITARY DEV. PLAN
AREA 2 101/89 NZ 26 NW. 27 SW.
1:5,000 1 part ha. (100 m. grid)

Lane

Middle Brunton East Farm

CP

East Brunton

Brunton Park

Stone Const Bdy Ouse Burn
Boro Const Bdy

Ouse Burn

Bent Hill

Golf Course

Football Ground

Rugby Foot Stand Ground
Bridge

Grange Cottage

Tennis Court

Govern

