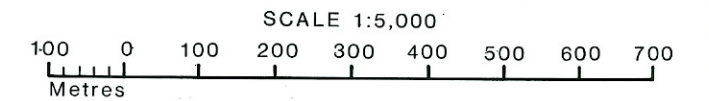


# HARROGATE LOCAL PLAN

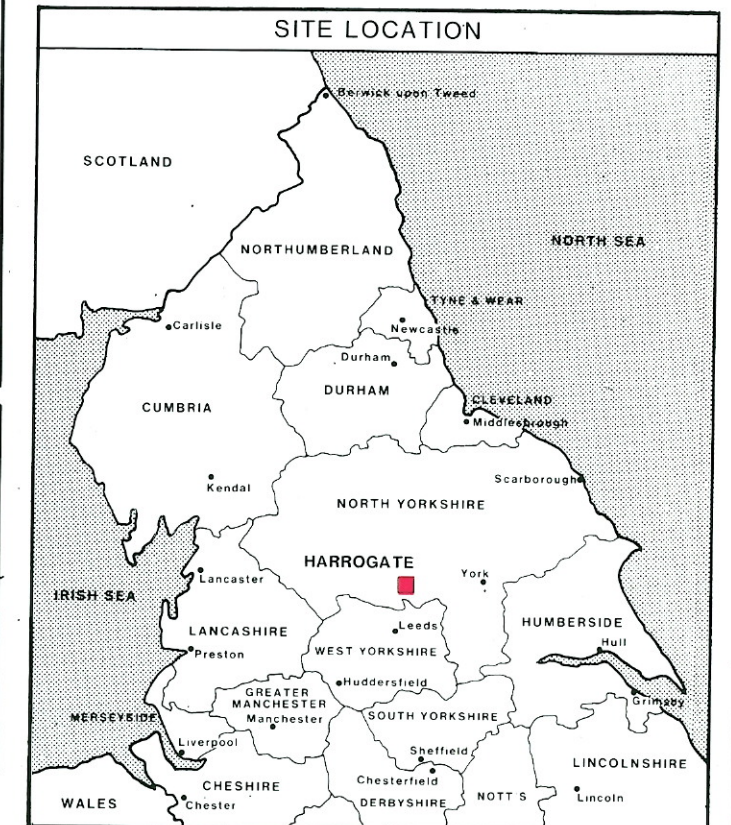
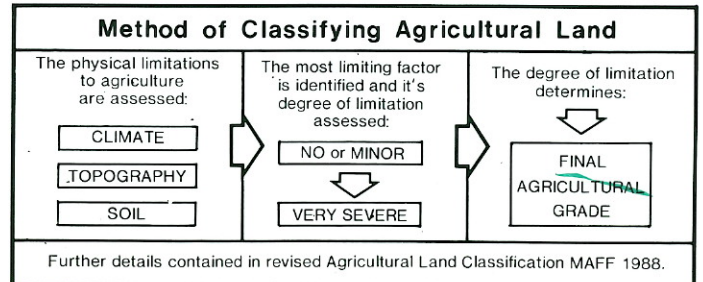
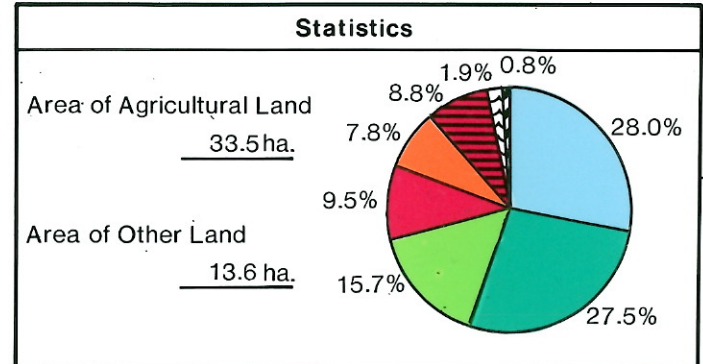
## Site 7

### Agricultural Land Classification

Agricultural Land		
Agricultural Grades	Agricultural Land Quality	Area within the site (ha.)
GRADE 1	Excellent	Nil
GRADE 2	Very Good	13.2
GRADE 3	Good	12.9
	Moderate	7.4
GRADE 4	Poor	Nil
GRADE 5	Very Poor	Nil



Land in Other Categories		
		Area within the site (ha.)
Urban <i>Including housing, industry, commerce, derelict land, sports facilities, transport</i>		4.5
Non-agricultural <i>Including golf courses, parks, sports fields, allotments, airfields</i>		3.7
Woodland <i>Farm Woodland</i>		Nil
Commercial Woodland		Nil
Agricultural buildings <i>Including glasshouses</i>		4.1
Open water		0.9
Land not surveyed		0.4



Information compiled by Resource Planning Team  
ADAS Statutory Group Leeds.

Map produced by Resource Planning Cartographic Unit.

Project Number 16/93

Ordnance Survey maps reproduced with the permission of the Controller H.M.S.O.  
© Crown Copyright Reserved

**SOURCE MAPS**

1:10,000  
SE 35 NE



AGRICULTURAL LAND

NON-AGRICULTURAL LAND

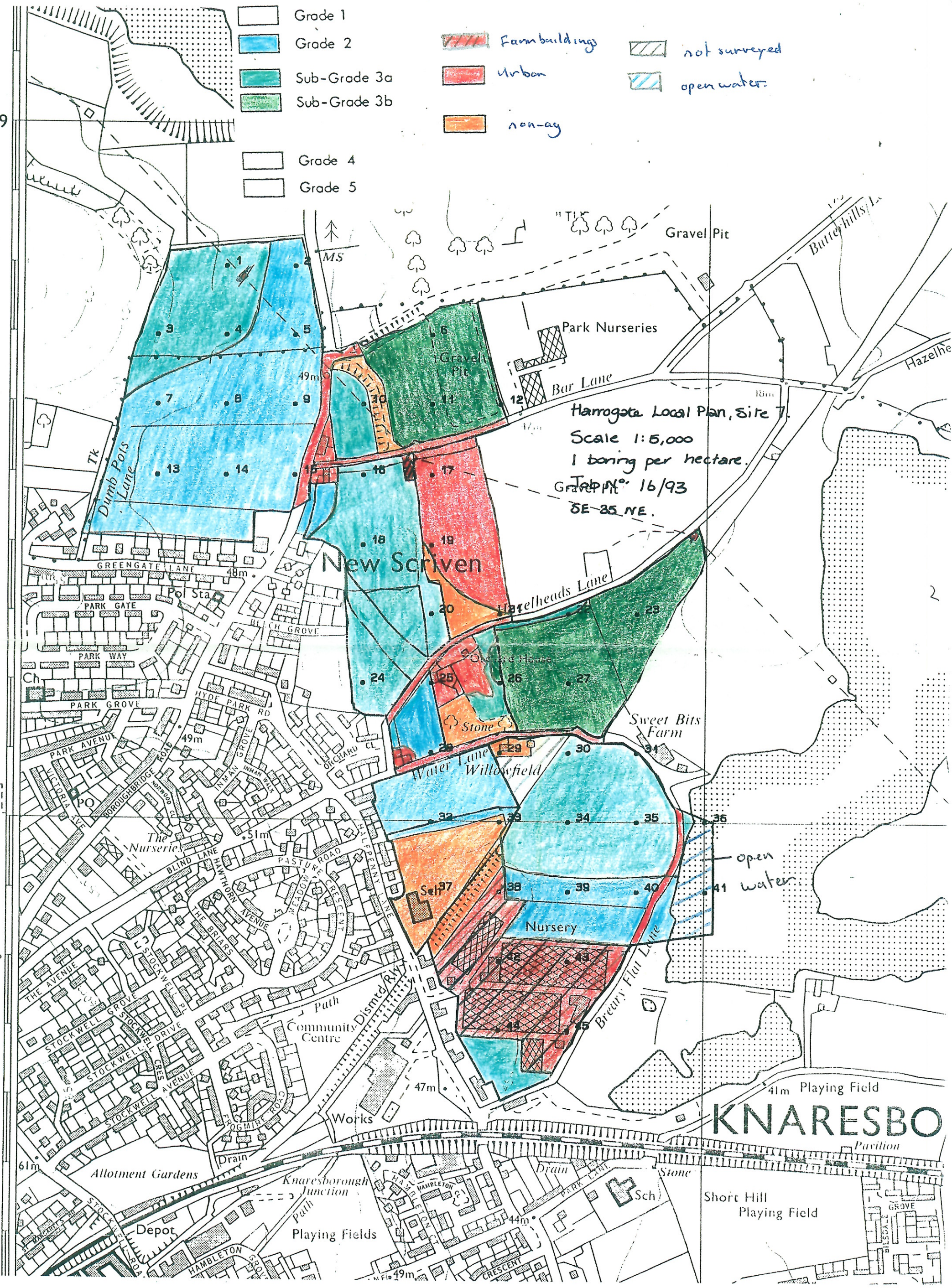
- Grade 1
- Grade 2
- Sub-Grade 3a
- Sub-Grade 3b
- Grade 4
- Grade 5

- Farm buildings
- Urban
- non-ag
- not surveyed
- open water

59

58

A6055



Harrogate Local Plan, Site 7  
 Scale 1:5,000  
 1 boring per hectare.  
 Job No. 16/93  
 SE-25 NE.

**KNARESBO**

Short Hill Playing Field