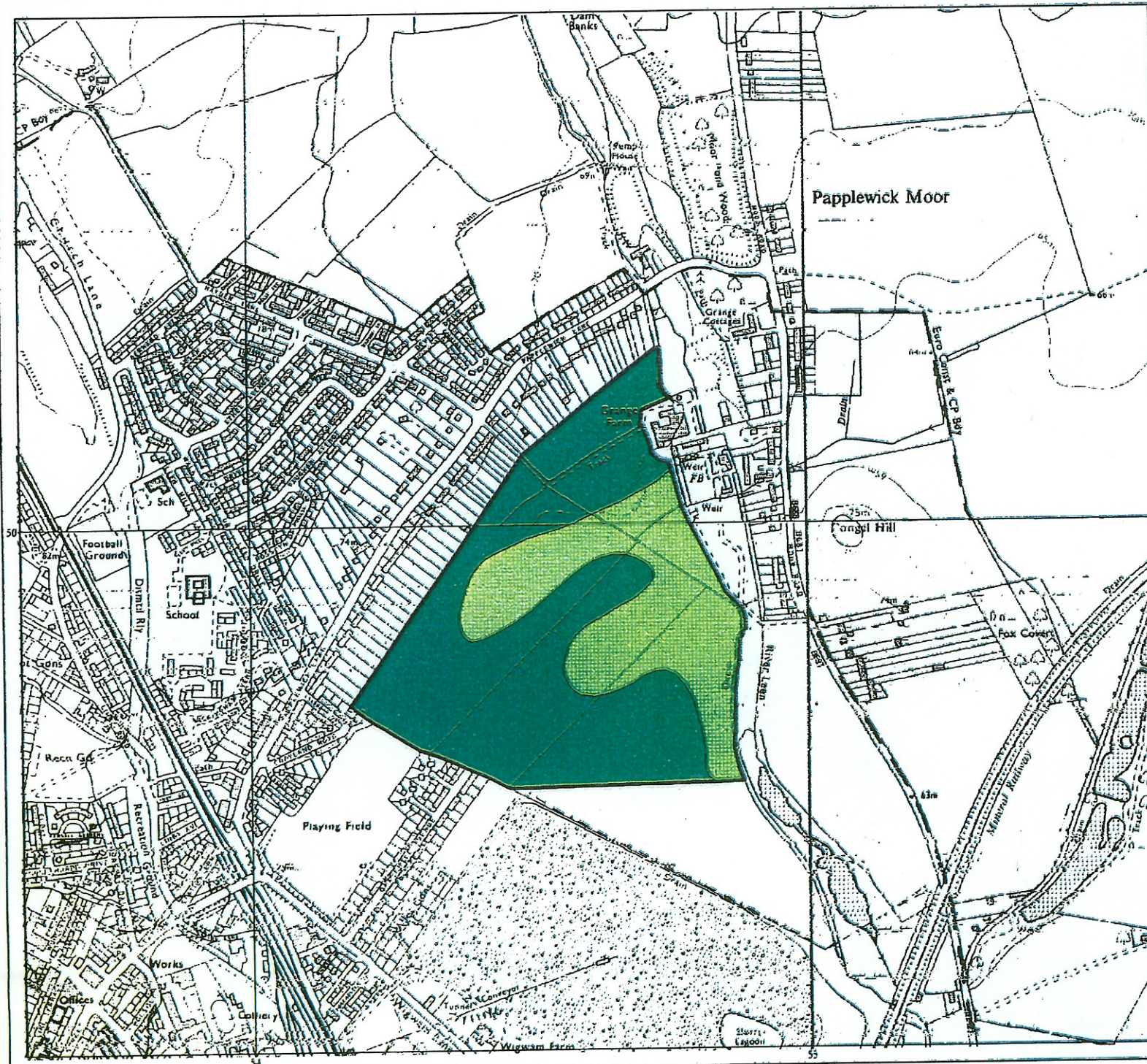


# Agricultural Land Classification

Ashfield Local Plan - Hd3

SE of Papplewick Lane, Hucknall



## Legend

	Quality	Area (ha)
Grade 1	Excellent	nil
Grade 2	Very Good	nil
Grade 3a	Good	21.7
Grade 3b	Moderate	11.3
Grade 4	Poor	nil
Grade 5	Very Poor	nil
	Agricultural land not surveyed	nil
	Other land	nil
Boundary of survey area		
Total agricultural land area		33.0
Total survey area		33.0
* Not present within survey area		

Scale - 1:10,000



Further details contained in MAFF (1988) Agricultural Land Classification of England and Wales - Revised guidelines and criteria for grading the quality of agricultural land. MAFF (publications), London SE99 7TP. The information is accurate at base map scale but any enlargement would be misleading. Reproduction in whole or in part by any means is prohibited without the prior permission of MAFF.

Surveyed and drawn by the Resource Planning Team, ADAS Statutory Unit, Huntingdon. Based on the 1983 Ordnance Survey 10 000 map with the permission of the Controller of Her Majesty's Stationary Office. Unauthorised reproduction infringes Crown copyright and may lead to prosecution or civil proceedings. MAFF Licence No: GD272361 Source maps: SK54NW, SK55SW, SK54NE, SK55NE Reference no: 31/97 © Crown Copyright Reserved 1997



## Agricultural Land Classification

Ashfield Local Plan - Hd3


SE of Papplewick Lane, Hucknall


### Sample Point Map


#### Legend

-  1 Location of soil pit
-  1 Location of auger sample point

 Boundary of survey area

 Agricultural land not surveyed

 Other land



Further details contained in MAFF (1988) Agricultural Land Classification of England and Wales - Revised guidelines and criteria for grading the quality of agricultural land. MAFF (publications), London SE99 71P.  
The information is accurate at base map scale but any enlargement would be misleading.  
Reproduction in whole or in part by any means is prohibited without the prior permission of MAFF.

Surveyed and drawn by the Resource Planning Team, ADAS Statutory Unit, Huntingdon.  
Based on the 1983 Ordnance Survey 10 000 map with the permission of the Controller of Her Majesty's Stationery Office. Unauthorised reproduction infringes Crown copyright and may lead to prosecution or civil proceedings. MAFF Licence No: GD272361  
Source maps: SK54NW, SK55SW, SK54NE, SK55SE  
Reference no: 31/97 © Crown Copyright Reserved 1996

