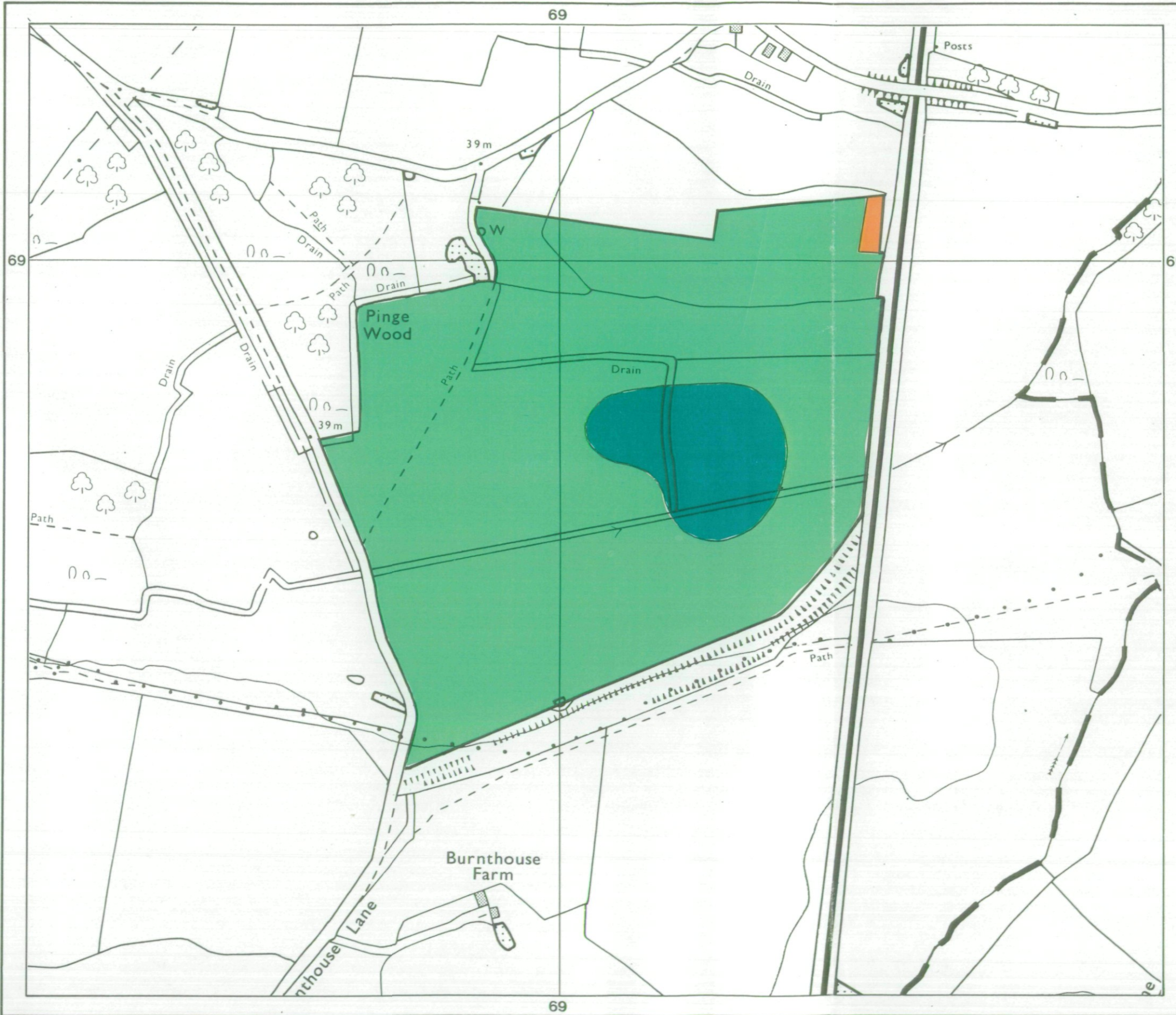


Moore's Farm, Pingewood

Agricultural Land Classification



AGRICULTURAL LAND

Grade	Quality	Area	% of Total
Grade 1	Not present	excellent	ha %
Grade 2	Not present	very good	ha %
Grade 3a	good	3.2 ha	10%
Grade 3b	moderate	27.7 ha	90%
Grade 4	Not present	poor	ha %
Grade 5	Not present	very poor	ha %

Total area of agricultural land 30.9 ha

Agricultural buildings Not present

Woodland Not present

Not surveyed Not present

NON-AGRICULTURAL LAND

Land predominantly in urban use Not present

Land in non-agricultural use

Total area of site 31.1 ha

For further information consult "Agricultural Land Classification of England and Wales (Revised guidelines and criteria for grading the quality of agricultural land)", M.A.F.F., 1988.

SOURCE MAPS

O.S. 1:10,000
SU 66 NE



Surveyed by the Resource Planning Group 2/89
Map compiled and produced by the Cartographic Unit,
Farm and Countryside Service, South East Region, Reading.
Reference no. 0202/065/88

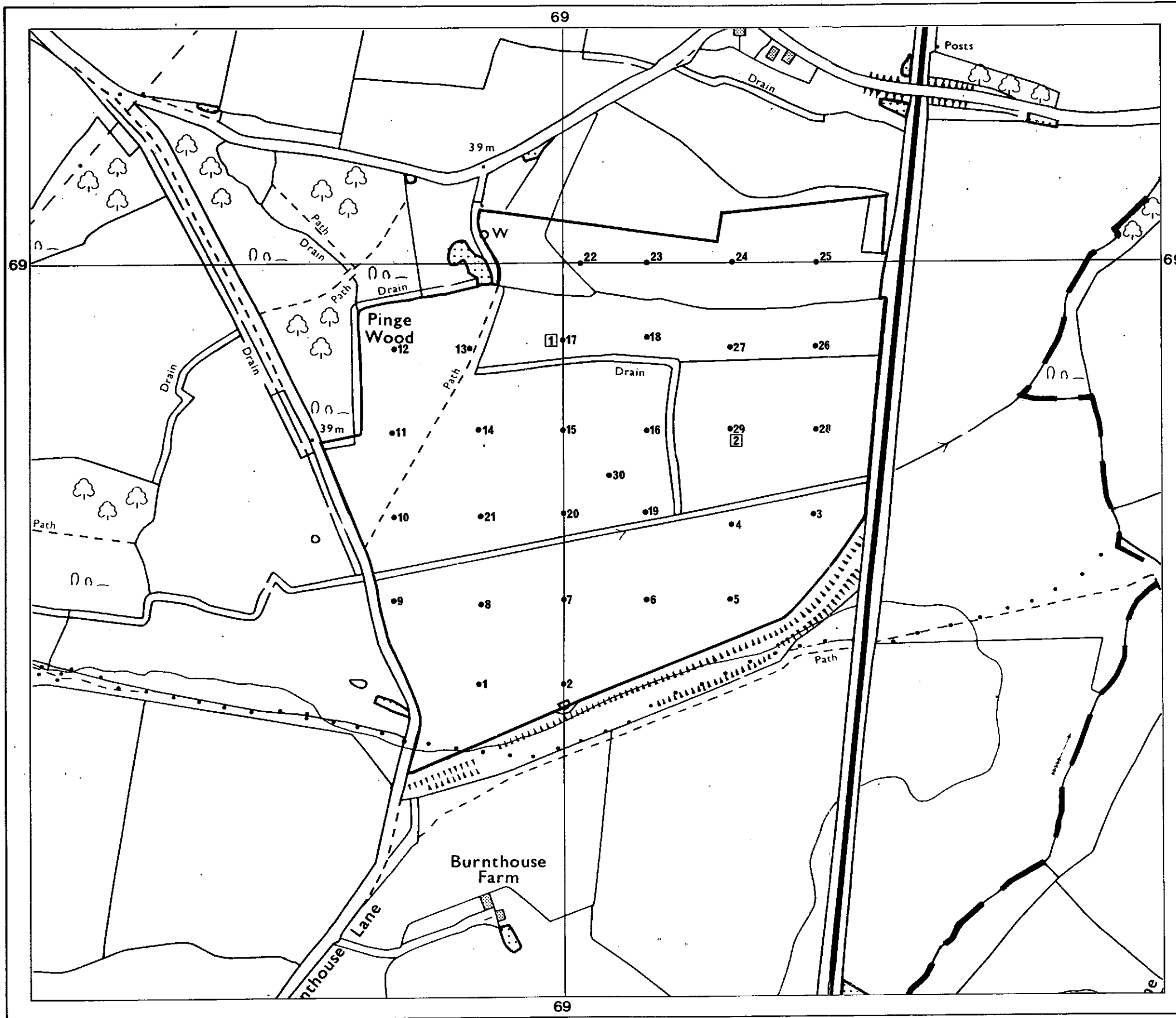
Ordnance Survey information reproduced with the sanction of
the Controller, H.M.S.O.

Reproduction of this map in whole or in part is prohibited without
the prior permission of M.A.F.F.

This map is accurate only at the scale shown.

Moore's Farm, Pingewood

Location of Auger Borings



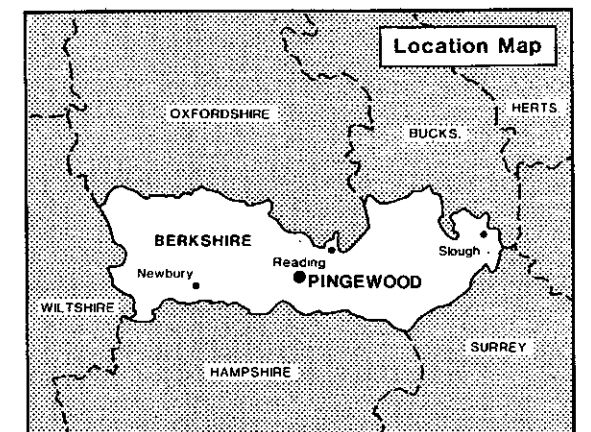
- 5 Auger boring
- ② Profile pit

Surveyed by the Resource Planning Group
 Map compiled and produced by the Cartographic Unit,
 Farm and Countryside Service, South East Region, Reading.

Reference no.

SOURCE MAPS

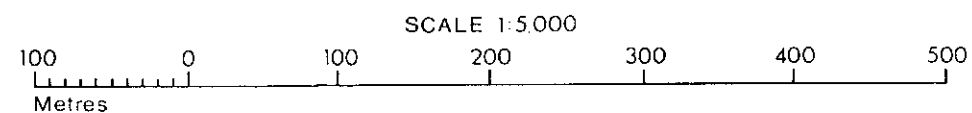
O.S. 1:10,000
 SU 66 NE



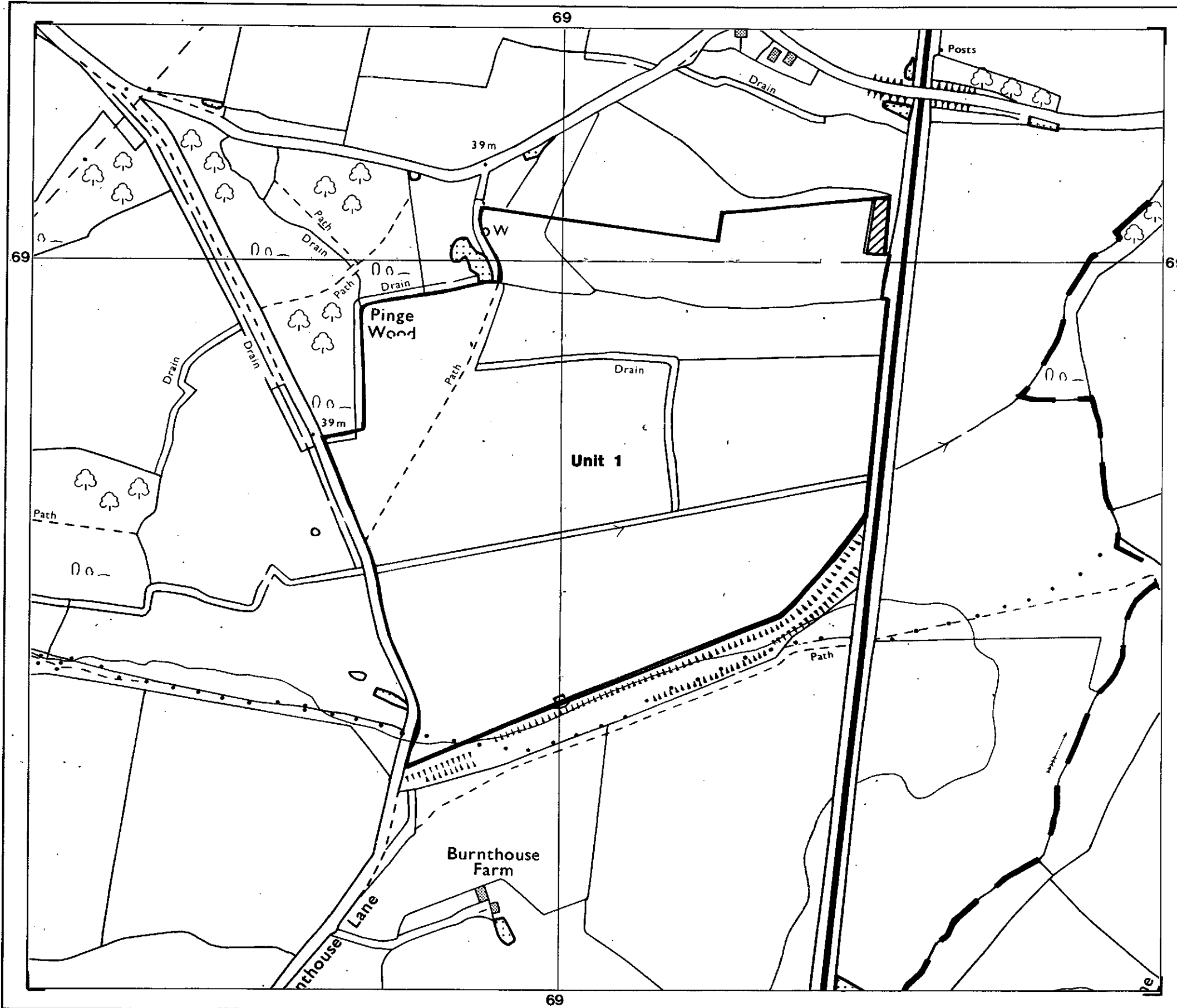
Ordnance Survey information reproduced with the sanction of
 the Controller, H.M.S.O.

Reproduction of this map in whole or in part is prohibited without
 the prior permission of M.A.F.F.

This map is accurate only at the scale shown.



Moores Farm, Pingewood



TOPSOIL

	Area ha	Depth cm	Volume m ³
Unit 1	30.9	25	77250

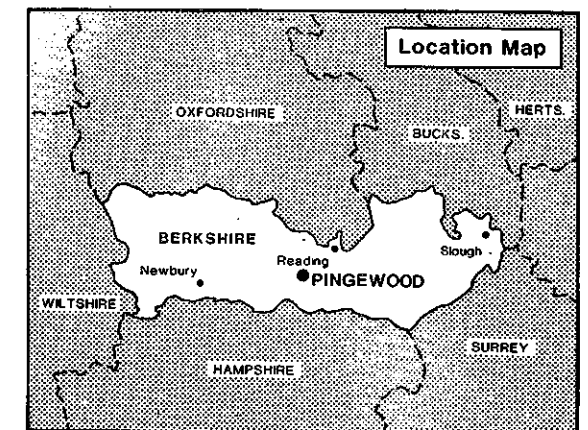
 Non agricultural

Surveyed by the Resource Planning Group
Map compiled and produced by the Cartographic Unit,
Farm and Countryside Service, South East Region, Reading.

Reference no.

SOURCE MAPS

O.S. 1:10,000
SU 66 NE

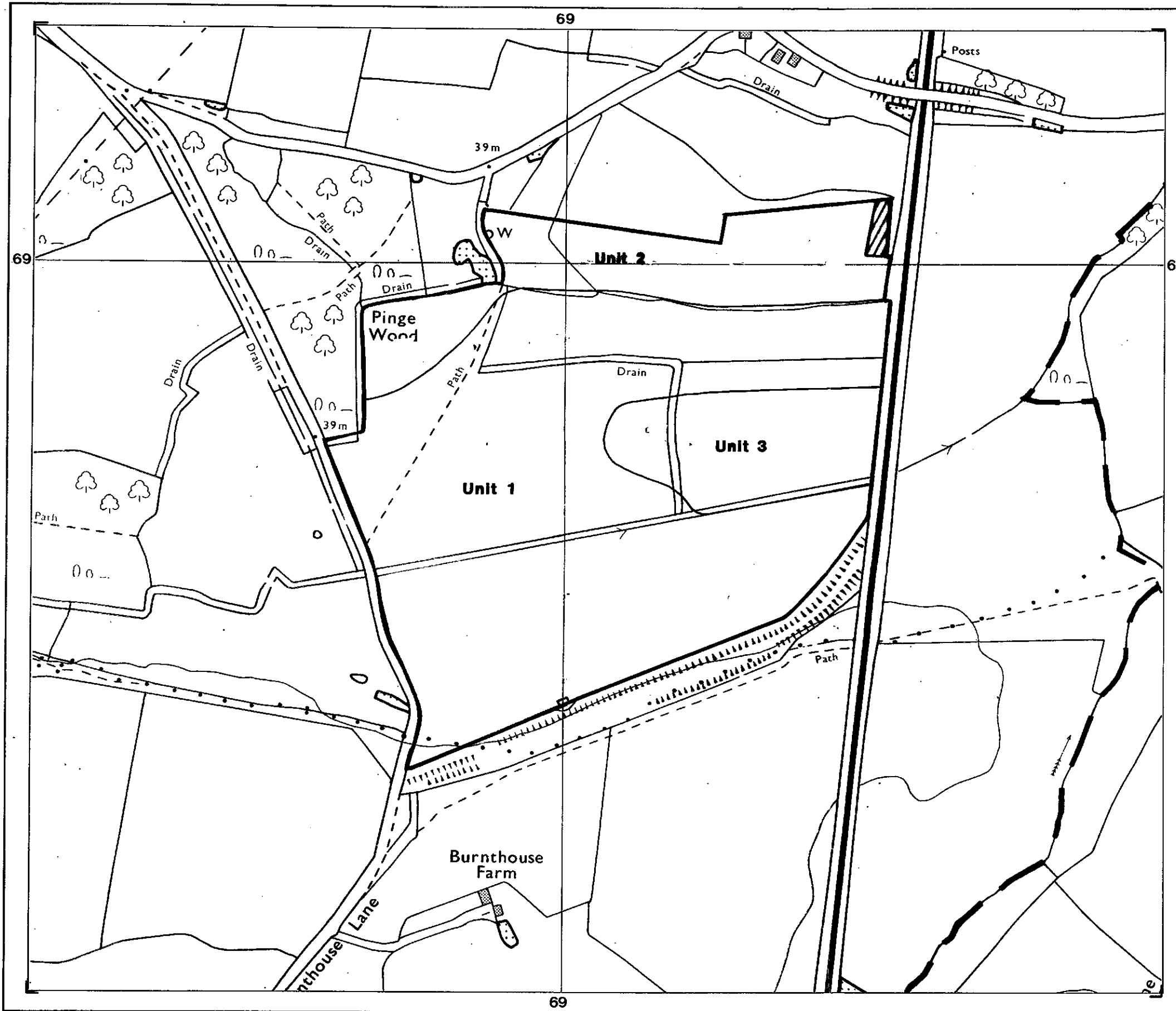


Ordnance Survey information reproduced with the sanction of
the Controller, H.M.S.O.

Reproduction of this map in whole or in part is prohibited without
the prior permission of M.A.F.F.

This map is accurate only at the scale shown.

Moore's Farm, Pingewood



SUBSOIL

	Area ha	Depth cm	Volume m ³
Unit 1	21.3	62	132060
Unit 2	5.7	54	30780
Unit 3	3.9	75	29250

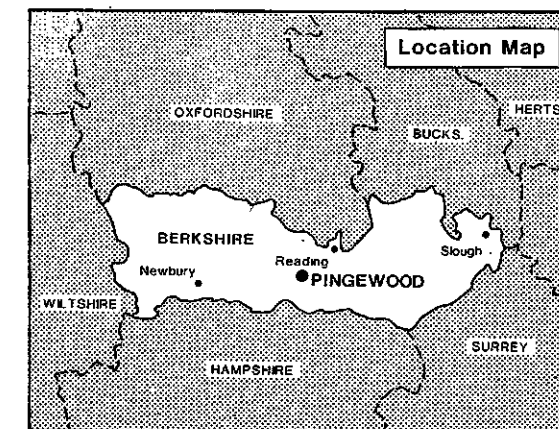
 Non agricultural

Surveyed by the Resource Planning Group
Map compiled and produced by the Cartographic Unit,
Farm and Countryside Service, South East Region, Reading.

Reference no.

SOURCE MAPS

O.S. 1:10,000
SU 66 NE



Ordnance Survey information reproduced with the sanction of
the Controller, H.M.S.O.

Reproduction of this map in whole or in part is prohibited without
the prior permission of M.A.F.F.

This map is accurate only at the scale shown.