

## Agricultural Land Classification

### Proposed Golf Course at Fritwell, Oxfordshire Semi-detailed Survey

#### Agricultural Land


Grade	Quality	Area(ha)
1	Excellent	nil
2	Very Good	5.9
3a	Good	3.0
3b	Moderate	39.0
4	Poor	nil
5	Very Poor	nil

#### Other Land Categories

Category	Area (ha)
Urban	nil
Non-Agricultural	<0.1
Woodland	nil
Agricultural Buildings	1.5
Open Water	nil
Not Surveyed	3.9

Total agricultural land area 47.9  
Total survey area 53.3

\*Grade/category not present within survey area



Further details contained in MAFF (1988) Agricultural Land Classification of England and Wales - Revised guidelines and criteria for grading the quality of agricultural land. MAFF (Publications), London SE99 7TP.

The information is accurate at the base map scale but any enlargement would be misleading.

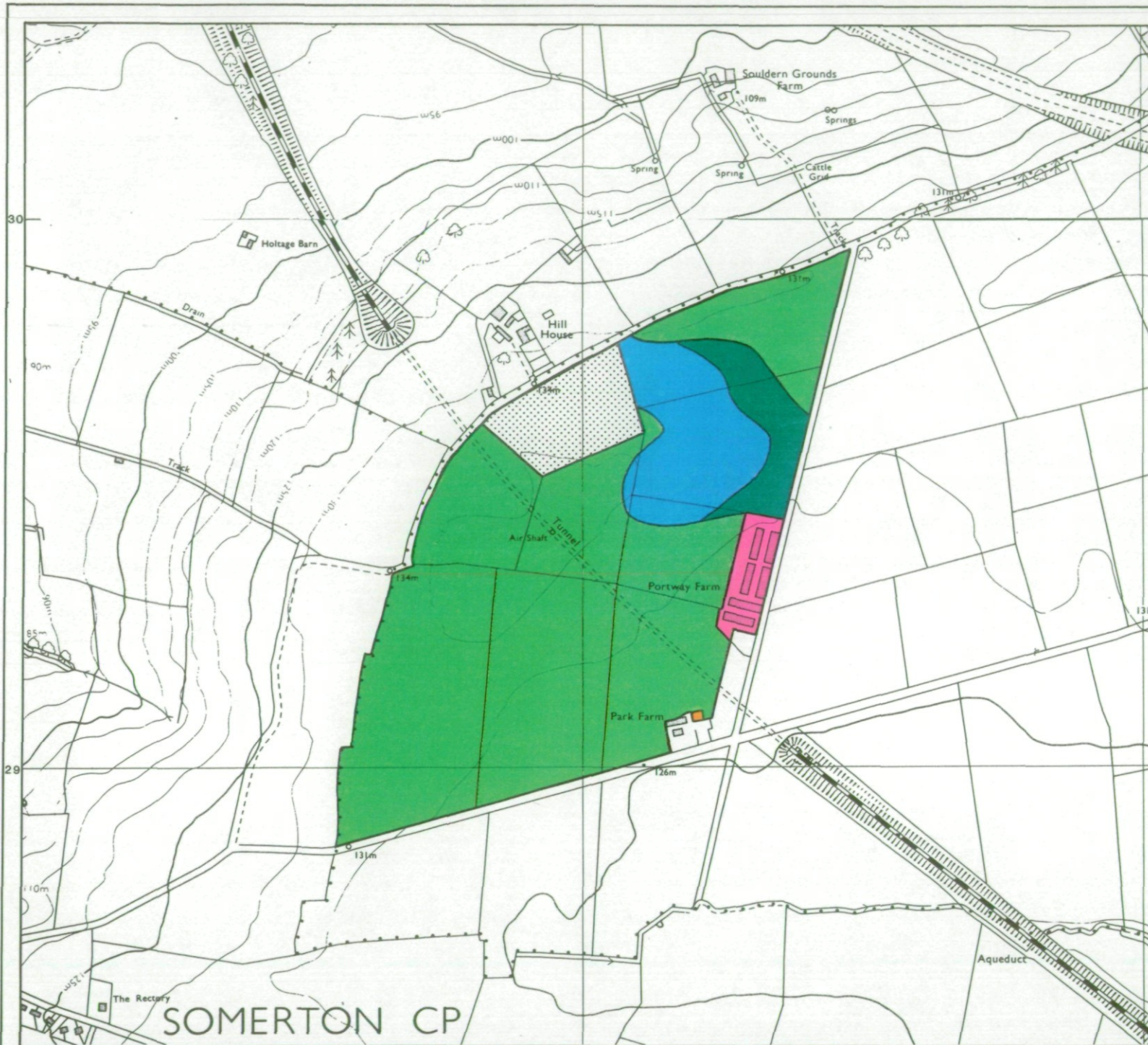
Reproduction in whole or part by any means is prohibited without the prior permission of MAFF.

Surveyed and drawn by the Resource Planning Team, ADAS Statutory Unit, Guildford. Based on the 1992 Ordnance Survey 10,000 map with the permission of the Controller of Her Majesty's Stationery Office.

Source Map(s) SP 52 NW SP 53 SW

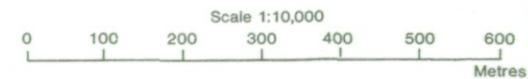
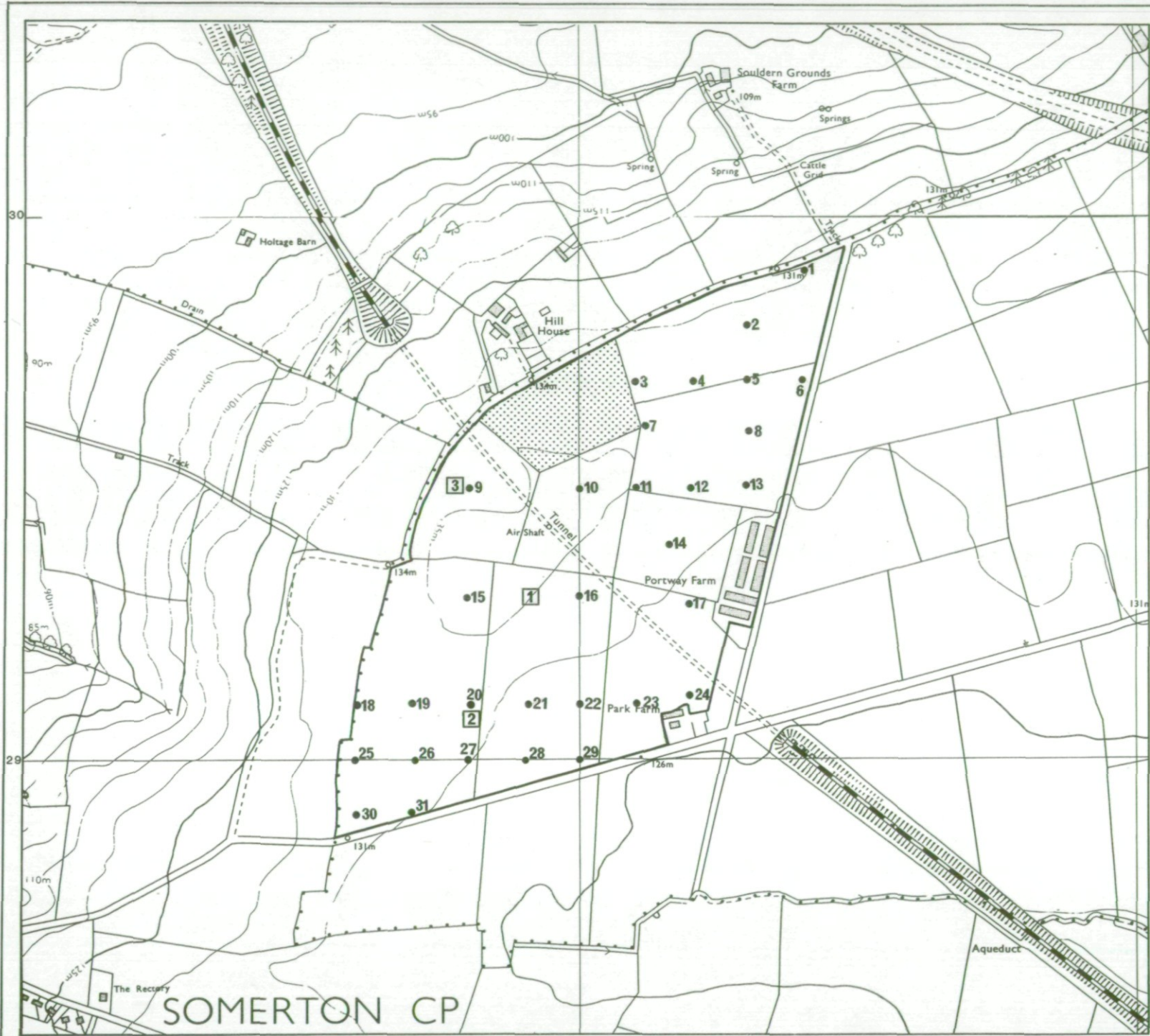
Reference no. 3301/140/94 EL 33/876

© Crown Copyright Reserved 1994



## Location of Auger Borings Proposed Golf Course at Fritwell, Oxfordshire Semi-detailed Survey

- 5 Auger boring
- ② Profile pit
- ▨ Not surveyed



The information is accurate at the base map scale but any enlargement would be misleading.  
 Reproduction in whole or part by any means is prohibited without the prior permission of MAFF.

Surveyed and drawn by the Resource Planning Team, ADAS Statutory Unit, Guildford  
 Based on the 1992 Ordnance Survey 10,000 map with the permission of the Controller of Her Majesty's Stationery Office.  
 Source Map(s) SP 52 NW SP 53 SW  
 Reference no 3301/140/94 EL 33/876 c Crown Copyright Reserved 1994

SOMERTON CP