

Agricultural Land Classification

Bracknell Forest Local Plan
Site H/WINK/16 : Winkfield.

Agricultural Land

Grade	Quality	Area(ha)
1	Excellent	nil
2	Very Good	nil
3a	Good	7.7
3b	Moderate	6.0
4	Poor	nil
5	Very Poor	nil


Other Land Categories

Category	Area (ha)
Urban	0.1
Non-Agricultural	0.8
Woodland	<0.1
Agricultural Buildings	0.2
Open Water	<0.1
Not Surveyed	4.8

Total agricultural land area 13.7
Total survey area 19.6

*Grade/category not present within survey area

Scale 1:10,000



Further details contained in MAFF (1988) Agricultural Land Classification of England and Wales - Revised guidelines and criteria for grading the quality of agricultural land. MAFF (Publications), London SE99 7TP.

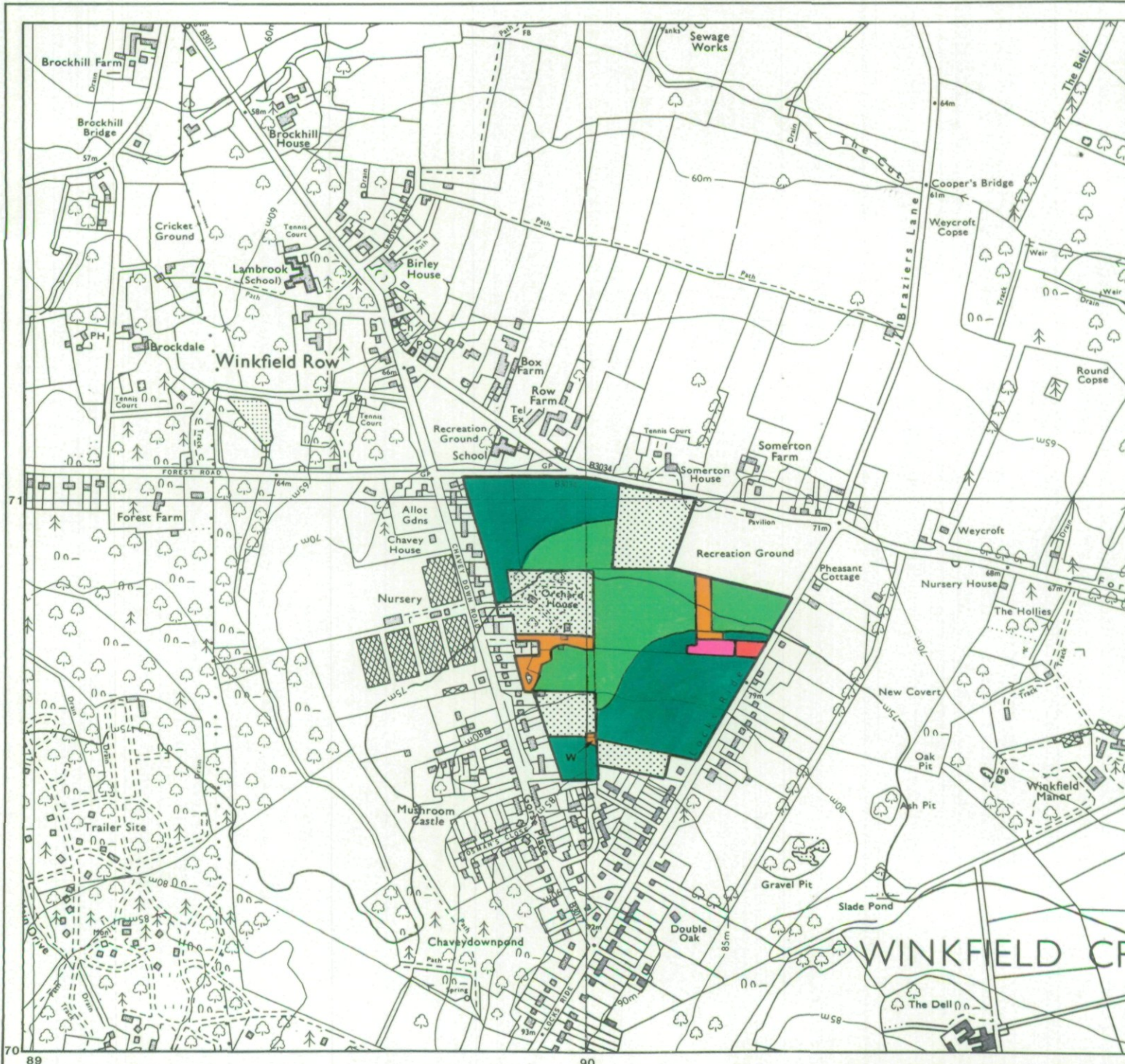
The information is accurate at the base map scale but any enlargement would be misleading.

Reproduction in whole or part by any means is prohibited without the prior permission of MAFF.

Surveyed and drawn by the Resource Planning Team, ADAS Statutory Unit, Guildford. Based on the 1975 Ordnance Survey 10,000 map with the permission of the Controller of Her Majesty's Stationery Office.


Source Map(s): SU 87 SE SU 97 SW

Reference no. 0201/758/94 EL 02/388 © Crown Copyright Reserved 1994



Location of Auger Borings
Bracknell Forest Local Plan
Site H/WINK/16 : Winkfield.

- 5 Auger boring
- ② Profile pit
- ▨ Not surveyed



The information is accurate at the base map scale but any enlargement would be misleading.
Reproduction in whole or part by any means is prohibited without the prior permission of MAFF.

Surveyed and drawn by the Resource Planning Team, ADAS Statutory Unit, Guildford
Based on the 1975 Ordnance Survey 10,000 map with the permission of the Controller of Her Majesty's Stationery Office.
Source Map(s) SU 87 SE SU 97 SW
Reference no. 0201/268/94 EL 02/388 © Crown Copyright Reserved 1994

