

Agricultural Land Classification

Land at Ospringe Brickworks, Faversham

Agricultural Land


Grade	Quality	Area(ha)
1	Excellent	nil
2	Very Good	2.9
3a	Good	0.8
3b	Moderate	0.6
4	Poor	nil
5	Very Poor	nil

Other Land Categories

Category	Area(ha)
Urban	nil
Non-Agricultural	nil
Woodland	nil
Agricultural Buildings	nil
Open Water	nil
Not Surveyed	nil

Total agricultural land area 4.3
Total survey area 4.3

*Grade/category not present within survey area

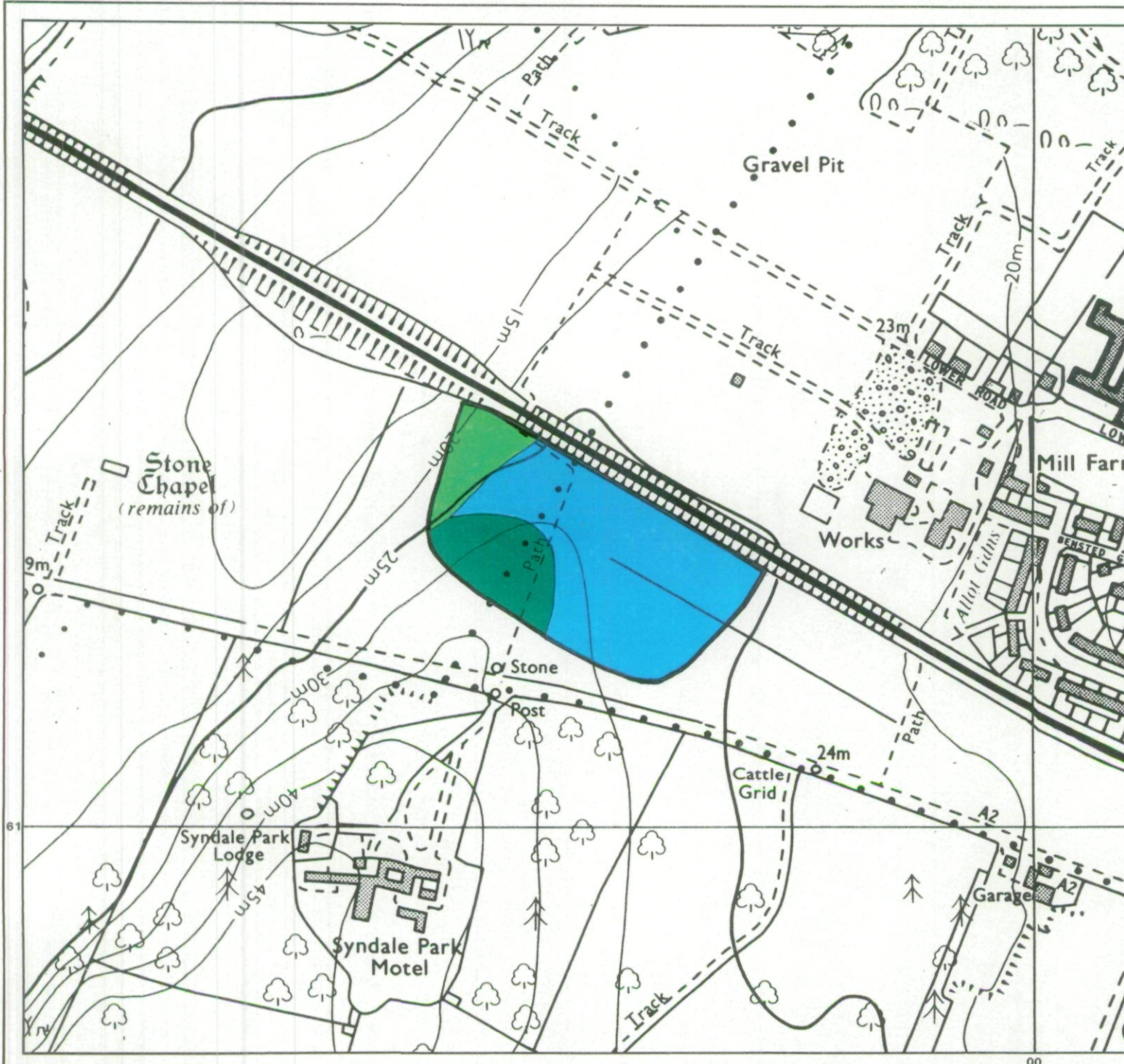


Further details contained in MAFF (1988) Agricultural Land Classification of England and Wales - Revised guidelines and criteria for grading the quality of agricultural land. MAFF (Publications), London SE99 7TP.

The information is accurate at the base map scale but any enlargement would be misleading.

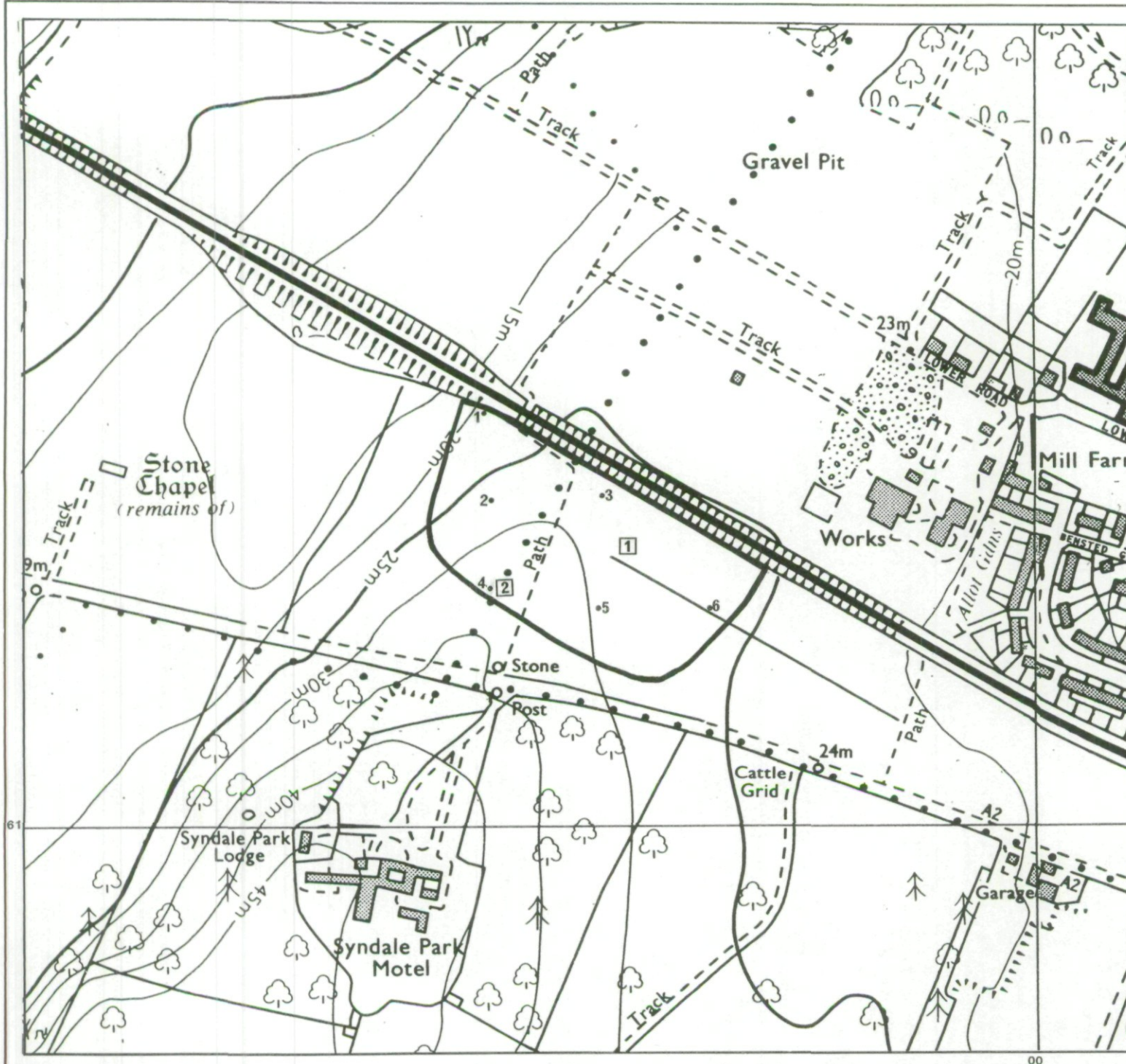
Reproduction in whole or part by any means is prohibited without the prior permission of MAFF.

Surveyed and drawn by the Resource Planning Team, ADAS Statutory Unit, Guildford. Based on the 1984 Ordnance Survey 10,000 map with the permission of the Controller of Her Majesty's Stationery Office.
Source Map(s): TQ 96 SE TR 06 SW
Reference no. 2011/167/94 EL 20/526 © Crown Copyright Reserved 1994



Location of Auger Borings Land at Ospringe Brickworks, Faversham

- 5 Auger boring
- ② Profile pit



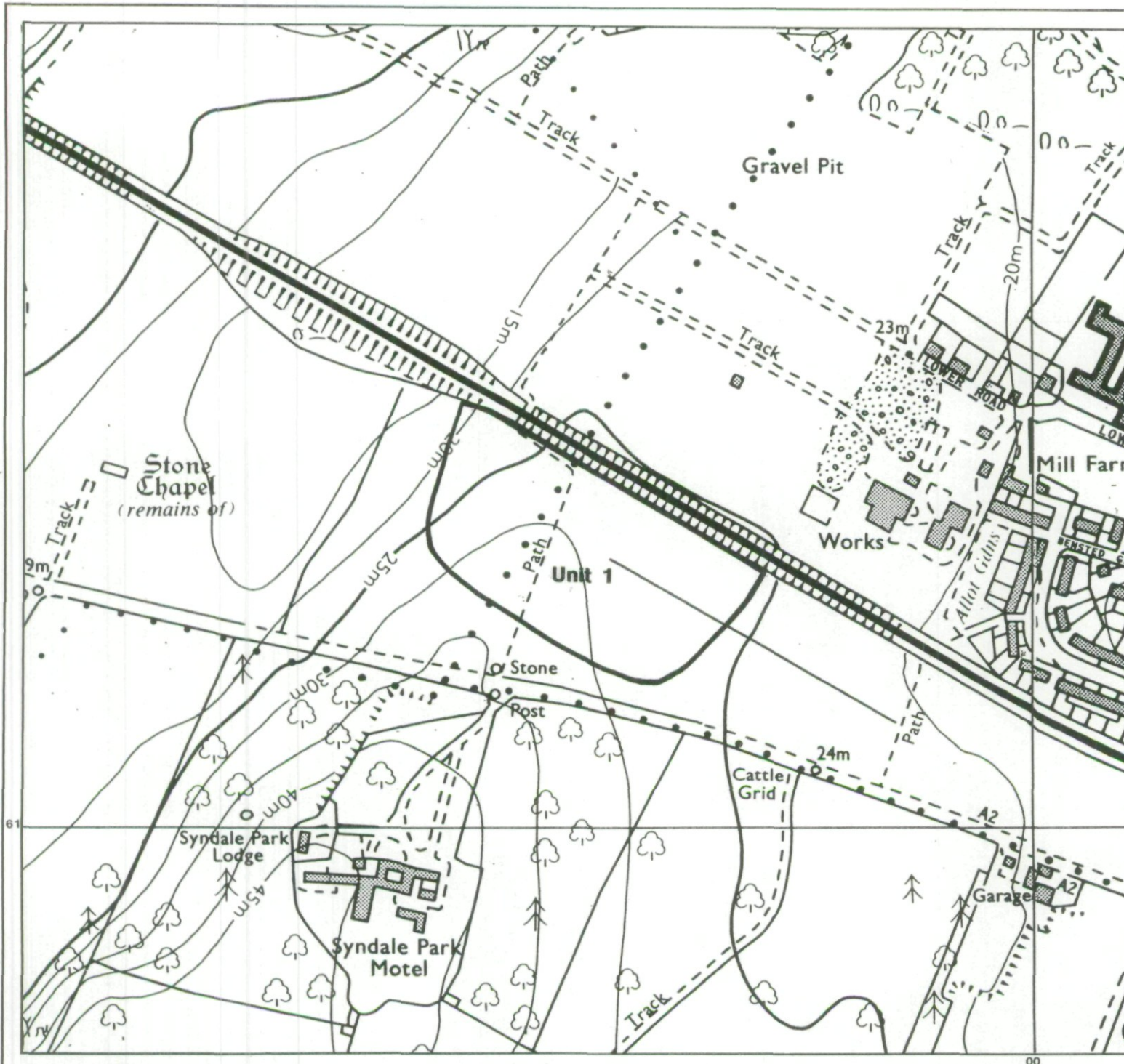
The information is accurate at the base map scale but any enlargement would be misleading.

Reproduction in whole or part by any means is prohibited without the prior permission of MAFF.

Surveyed and drawn by the Resource Planning Team, ADAS Statutory Unit, Gildford
 Based on the 1984 Ordnance Survey 10,000 map with the permission of the
 Controller of Her Majesty's Stationery Office.
 Source Map(s) TQ 96 SE TR 06 SW
 Reference no. 2011/167/94 EL 20/526 © Crown Copyright Reserved 1994

Soil Resources
Land at Ospringe Brickworks,
Faversham
Topsoil Materials & Volumes

Map Unit	Texture	Average Depth (cm)	Area (ha)	Volume (m ³)
1	ZL/MZCL /MCL	30.0	4.3	12900




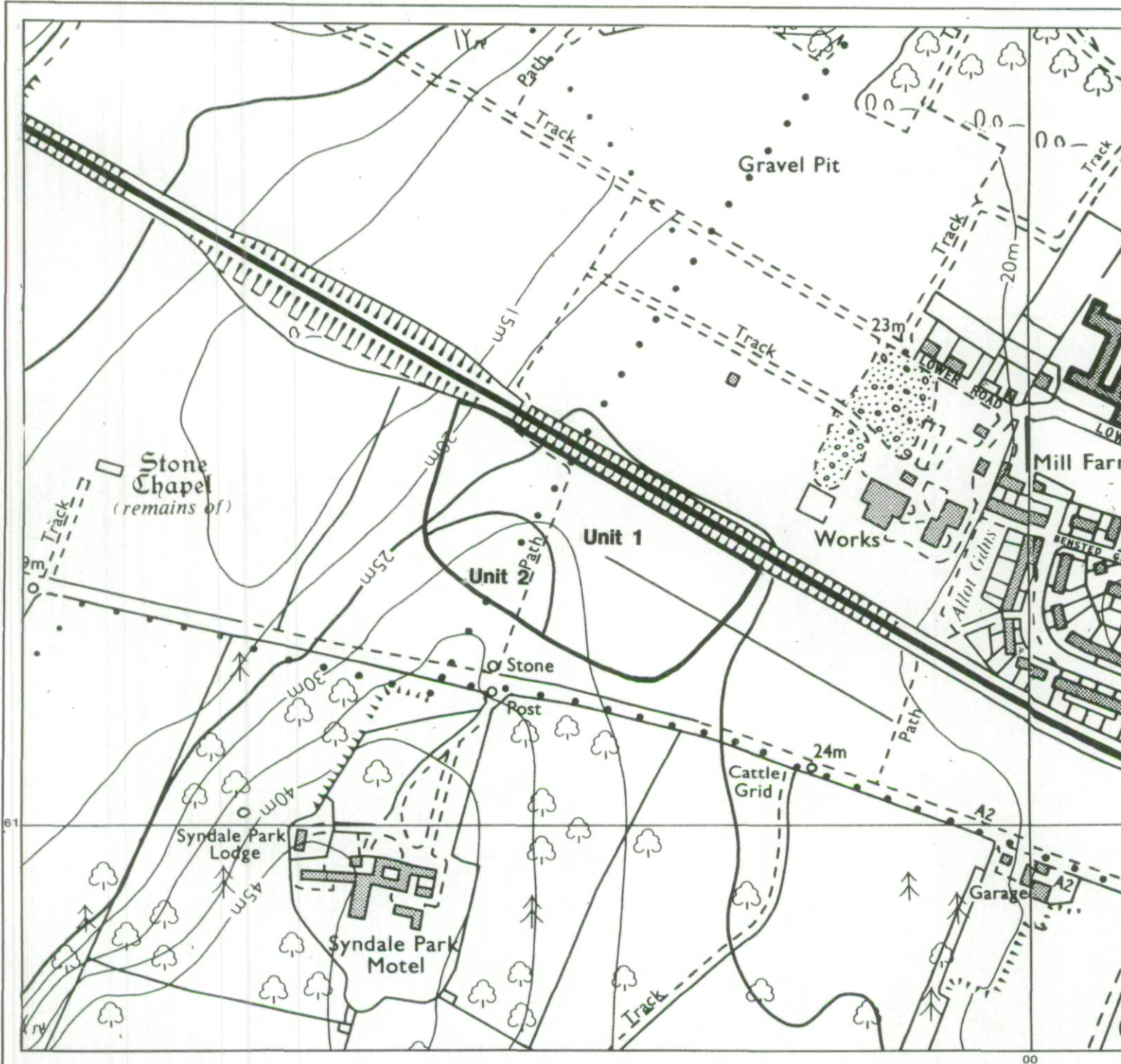
The information is accurate at the base map scale but any enlargement would be misleading.

Reproduction in whole or part by any means is prohibited without the prior permission of MAFF.

Surveyed and drawn by the Resource Planning Team, ADAS Statutory Unit, Gildford
 Based on the 1984 Ordnance Survey 10,000 map with the permission of the
 Controller of Her Majesty's Stationery Office.
 Source Map(s) TQ 98 SE TR 06 SW
 Reference no. 2011/167/94 EL 20/526 © Crown Copyright Reserved 1994

Soil Resources
Land at Ospringe Brickworks
Faversham
Subsoil Materials & Volumes

Map Unit	Texture	Average Depth (cm)	Area (ha)	Volume (m ³)
1	MZCL HZCL	36.0) 54.0) 90	3.4	30600
2	C	90	0.9	8100



The information is accurate at the base map scale but any enlargement would be misleading.
Reproduction in whole or part by any means is prohibited without the prior permission of MAFF.

Surveyed and drawn by the Resource Planning Team, ADAS Statutory Unit, Guildford
Based on the 1984 Ordnance Survey 10,000 map with the permission of the Controller of her Majesty's Stationery Office.
Source Map(s) TQ 96 SE TR 06 SW
Reference no. 2011/167/94 EL 20/526 © Crown Copyright Reserved 1994