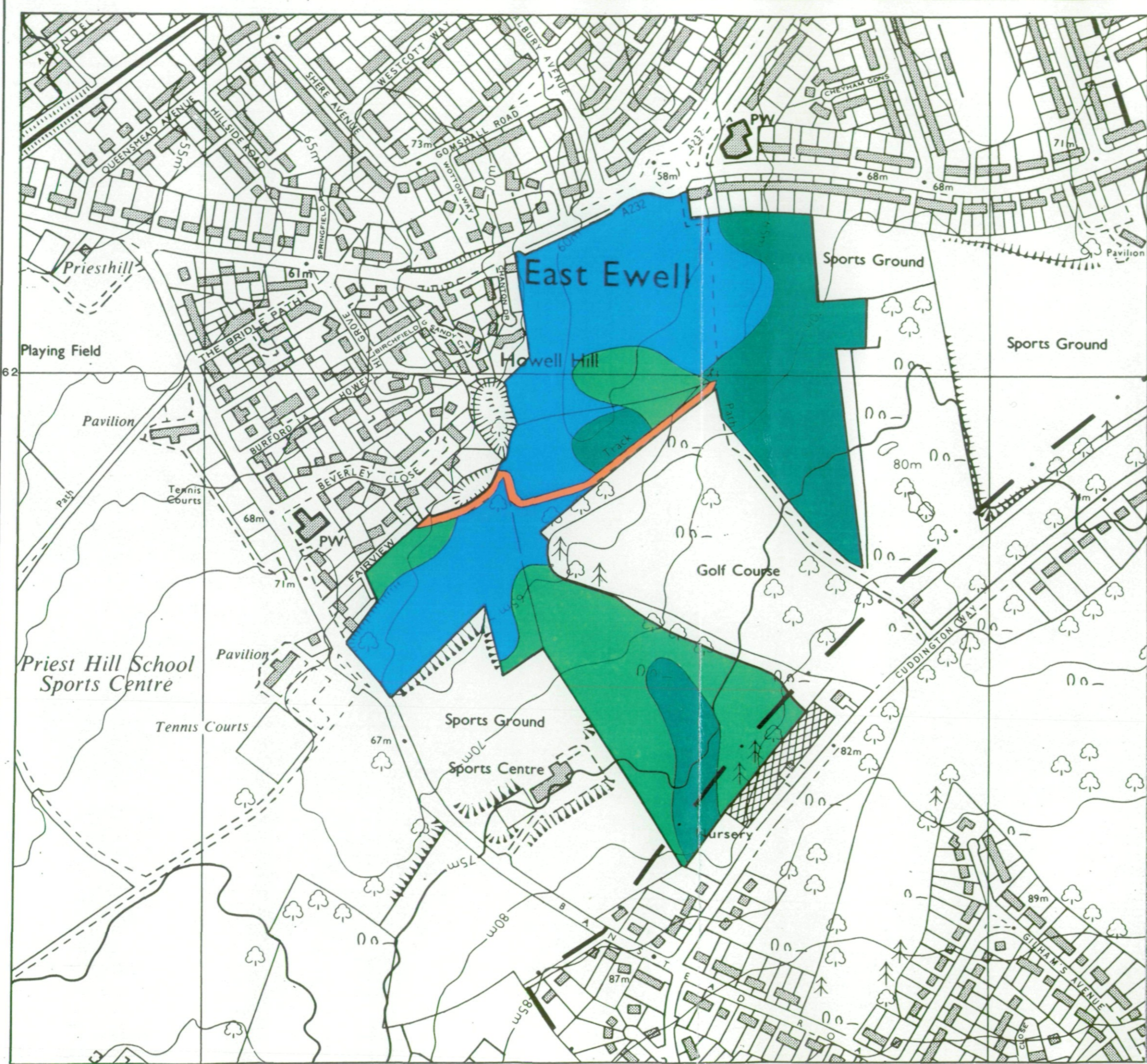


Agricultural Land Classification

PROPOSED GOLF CENTRE

EAST EWELL, SURREY



Agricultural Land

Grade	Quality	Area(ha)
1	Excellent	nil
2	Very Good	10.2
3a	Good	6.8
3b	Moderate	6.8
4	Poor	nil
5	Very Poor	nil

Other Land Categories

Category	Area (ha)
Urban	nil
Non-Agricultural	0.4
Woodland	nil
Agricultural Buildings	nil
Open Water	nil
Not Surveyed	nil

Total agricultural land area 23.8

Total survey area 24.2

*Grade/category not present within survey area



Further details contained in MAFF (1988) Agricultural Land Classification of England and Wales - Revised guidelines and criteria for grading the quality of agricultural land. MAFF (Publications), London SE99 7TP.

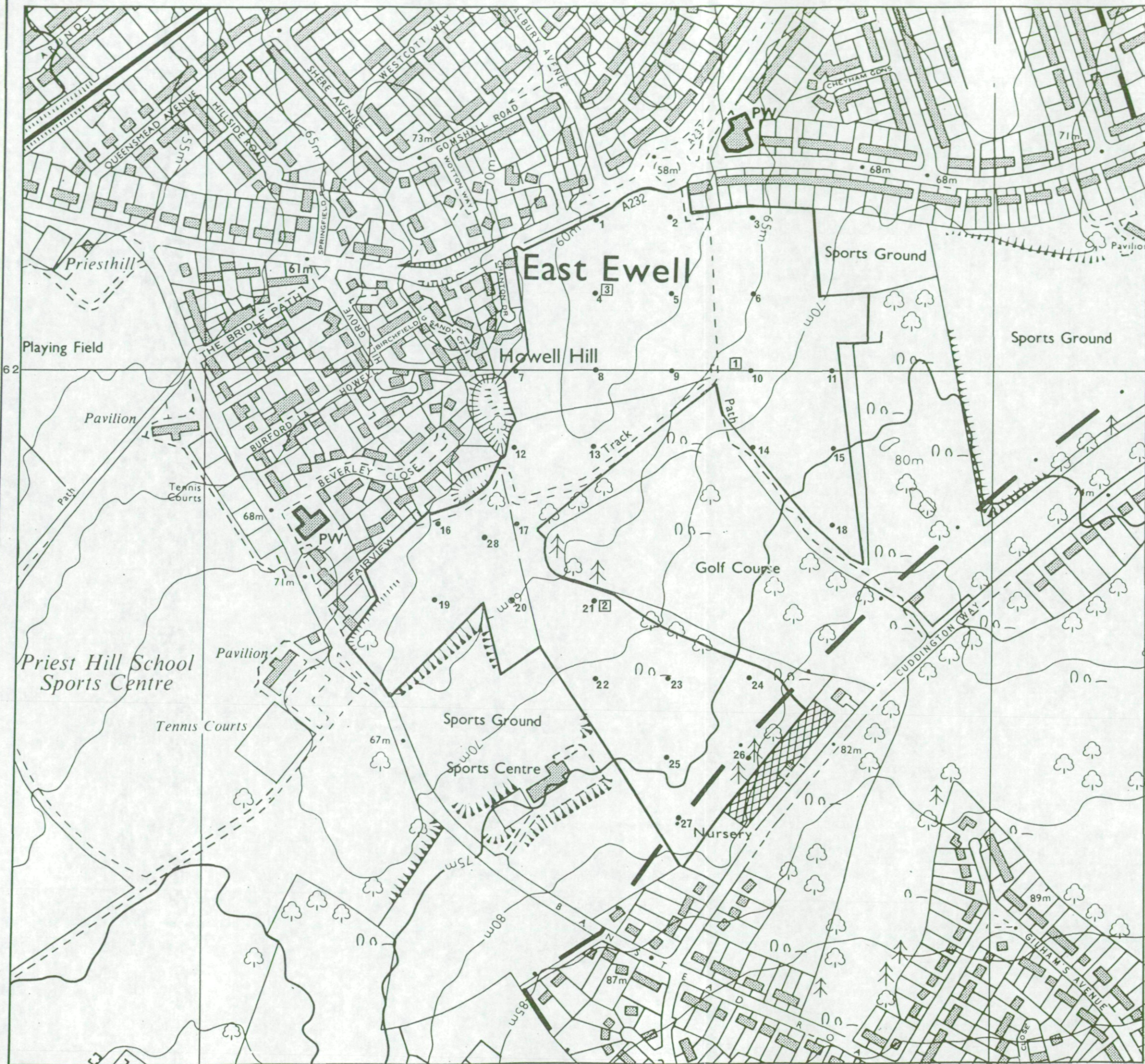
The information is accurate at the base map scale but any enlargement would be misleading.

Reproduction in whole or part by any means is prohibited without the prior permission of MAFF.

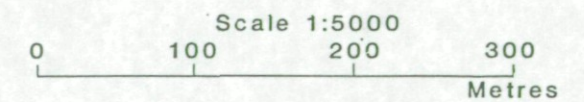
Surveyed and drawn by the Resource Planning Team, ADAS Statutory Unit, Guildford. Based on the 1992 Ordnance Survey 10,000 map with the permission of the Controller of Her Majesty's Stationery Office.

Source Map(s): TQ26SW EL 40/759
Reference no. 4002/049/94 EL 27/717 © Crown Copyright Reserved 1994

Location of Auger Borings PROPOSED GOLF CENTRE EAST EWELL, SURREY



- 5 Auger boring
- ② Profile pit



The information is accurate at the base map scale but any enlargement would be misleading.
 Reproduction in whole or part by any means is prohibited without the prior permission of MAFF.

Surveyed and drawn by the Resource Planning Team, ADAS Statutory Unit, Guildford.
 Based on the 1992 Ordnance Survey 10,000 map with the permission of the Controller of Her Majesty's Stationery Office.
 Source Map(s): EL 40/759
 Reference no. 4002/049/94 EL 27/717 c Crown Copyright Reserved 1994