

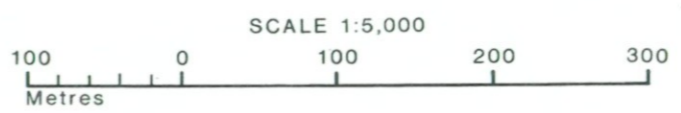
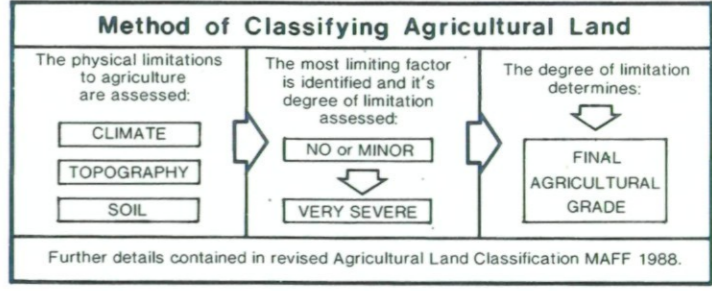
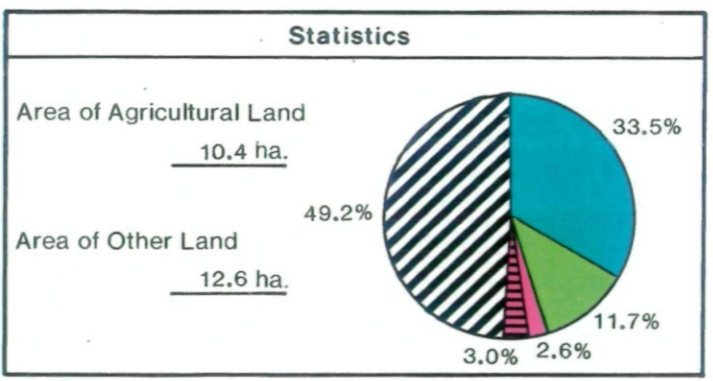
BARNLSLEY U.D.P.

Site DE 19

Agricultural Land Classification

Agricultural Land		
Agricultural Grades	Agricultural Land Quality	Area within the site (ha.)
GRADE 1	Excellent	Nil
GRADE 2	Very Good	Nil
GRADE 3	Good	7.7
	Moderate	2.7
GRADE 4	Poor	Nil
GRADE 5	Very Poor	Nil

Land in Other Categories		Area within the site (ha.)
Urban <i>Including housing, industry, commerce, derelict land, sports facilities, transport</i>		0.6
Non-agricultural <i>Including golf courses, parks, sports fields, allotments, airfields</i>		Nil
Woodland <i>Farm Woodland</i>		Nil
Commercial Woodland		Nil
Agricultural buildings <i>Including glasshouses</i>		0.7
Open water		Nil
Land not surveyed		11.3



Information compiled by Resource Planning Team
ADAS Statutory Group Leeds.

Map produced by Resource Planning Cartographic Unit.

Project Number 140/93

Ordnance Survey maps reproduced with the permission of the Controller H.M.S.O.
© Crown Copyright Reserved

SOURCE MAPS	
1:10,000	SE 40 SW SE 40 SE

