

# Agricultural Land Classification

## Rawhall Lane East Bilney, Norfolk

### AGRICULTURAL LAND

Agricultural Grades

Agricultural Land Quality

- Grade 1  \*
- Grade 2  \*
- Grade 3  a
- b
- Grade 4
- Grade 5  \*

Very high



Very low

Disturbed  \*

Agricultural Buildings  \*

Unsurveyed  \*

### NON AGRICULTURAL LAND

Land predominantly in urban use  \*

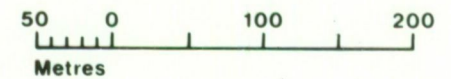
Other land primarily in non-agricultural use  \*

\* Land in this category does not occur on this map

SOURCE MAPS Base maps taken from the O.S. 1:10000  
TF 91 NW, NE

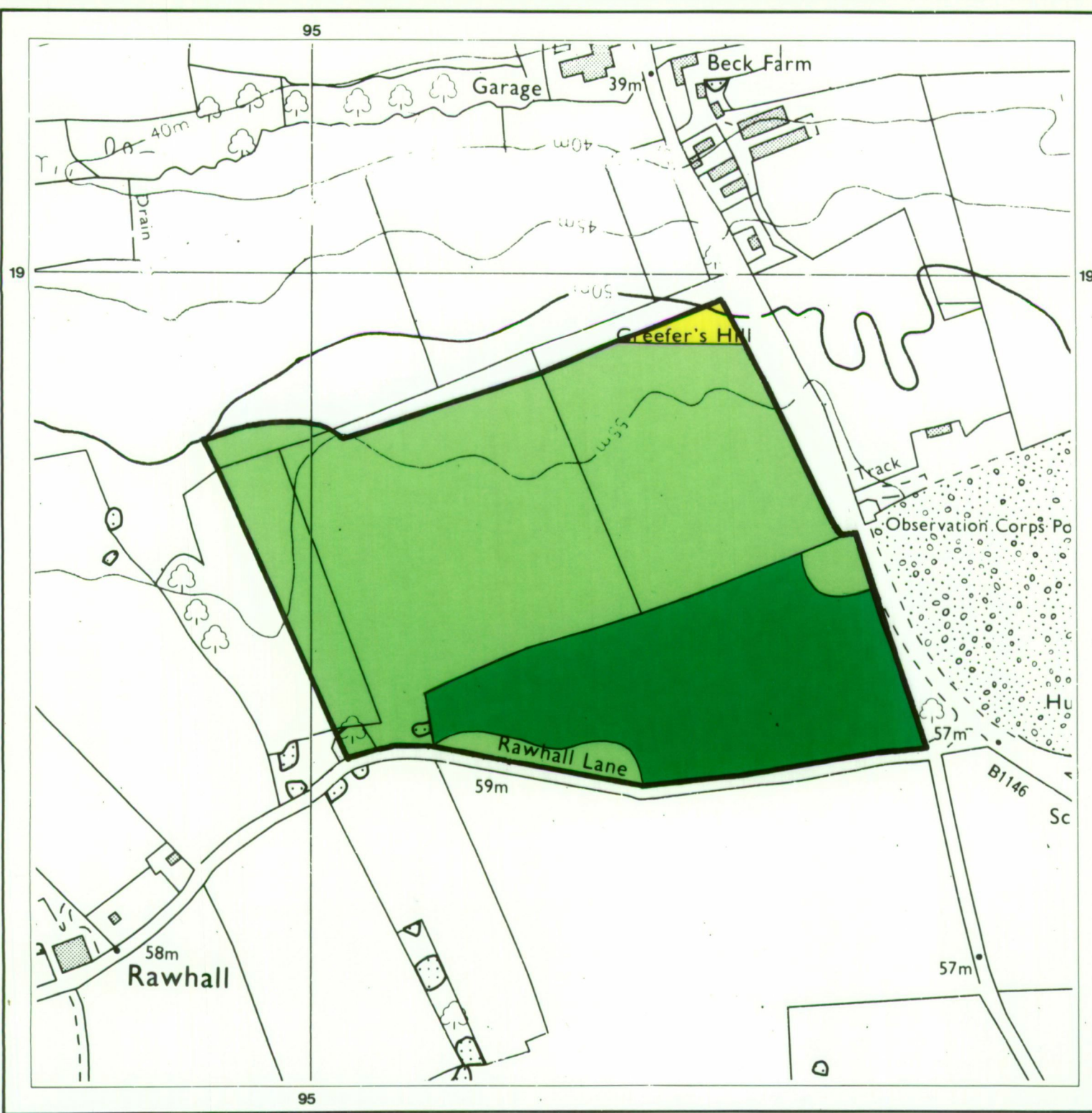
This map is accurate only at the scale shown.  
Any enlargement could be misleading

Scale 1:5000

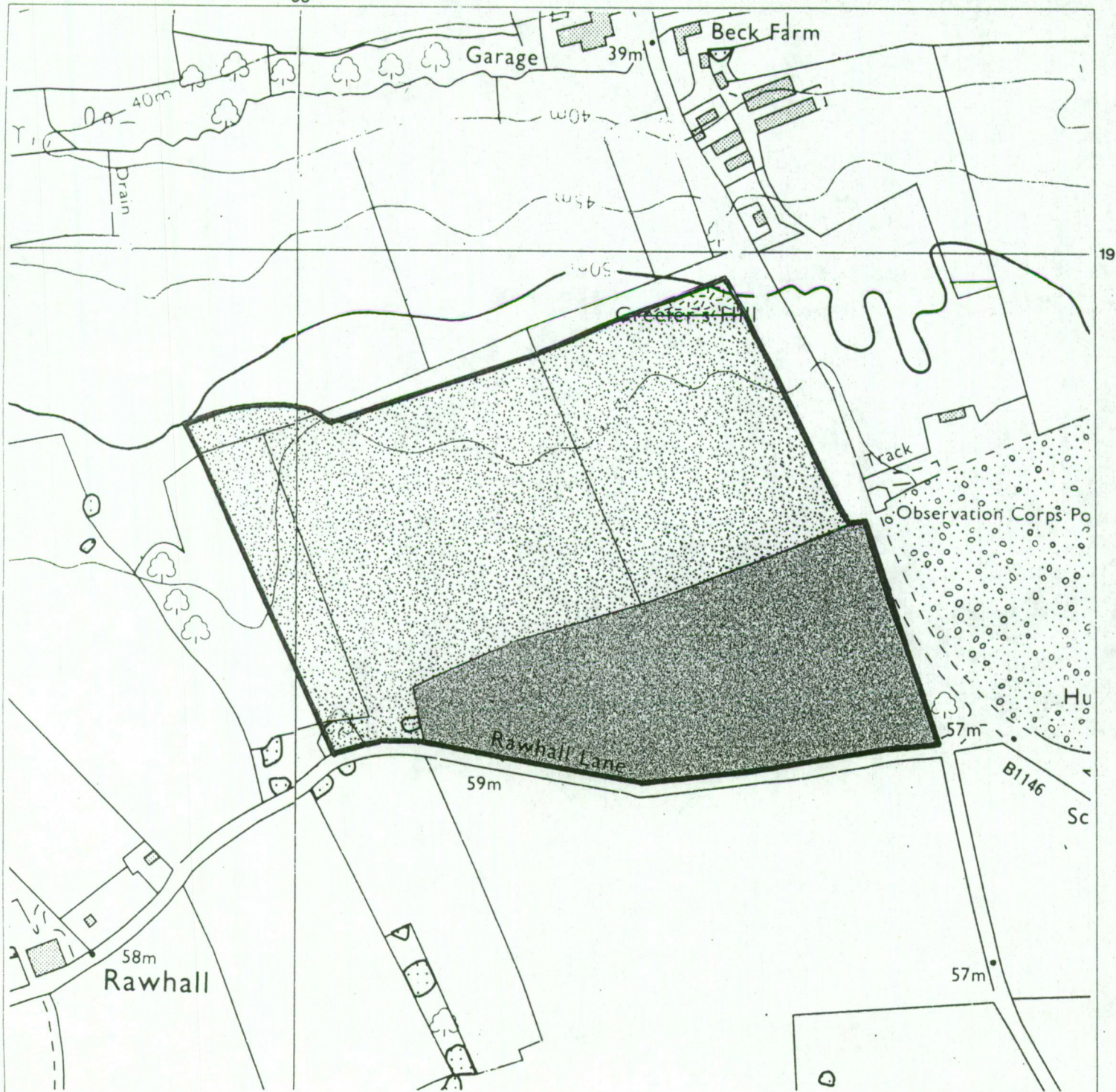


Drawn by the Cartographic Unit,  
Farm & Countryside Service  
Cambridge, Ref.

Ordnance Survey maps reproduced  
with the permission of the Controller,  
H.M.S.O.  
© Crown Copyright reserved 1991



95



95

## Rawhall Lane East Bilney, Norfolk

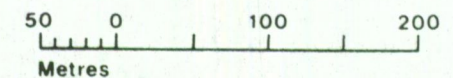
### SOIL TYPES

SOIL TYPE	TOP SOIL	UPPER SUBSOIL	LOWER SUBSOIL
1	28-32cm MSL or occ LMS	typically 50cm LSM or occ MSL	110cm+ MS, occ LMS, rarely C(S)
2	28-32cm MSL	LMS with MS lenses	imp 95cm+ LMS with MS lenses
3	35-40cm MSL	typically 70cm LMS	110cm+ MSL, SCL occ LMS

SOURCE MAPS Base maps taken from the O.S 1:10000  
TF 91 NW, NE

This map is accurate only at the scale shown.  
Any enlargement could be misleading

Scale 1:5000



Drawn by the Cartographic Unit,  
Farm & Countryside Service  
Cambridge. Ref. N 82 91  
Ordnance Survey maps reproduced  
with the permission of the Controller,  
H.M.S.O.  
© Crown Copyright reserved 1991

# Agricultural Land Classification

## Rawhall Lane East Bilney, Norfolk




- Location of auger boring
- ⊙ Location of soil pit
- ▲ Location of riddle sample

SOURCE MAPS Base maps taken from the O.S. 1:10000  
TF 91 NW, NE

This map is accurate only at the scale shown.  
Any enlargement could be misleading

Scale 1:5000



Drawn by the Cartographic Unit,  
Farm & Countryside Service  
Cambridge, Ref. N B2 91  
Ordnance Survey maps reproduced  
with the permission of the Controller,  
H.M.S.O.  
© Crown Copyright reserved 1991

