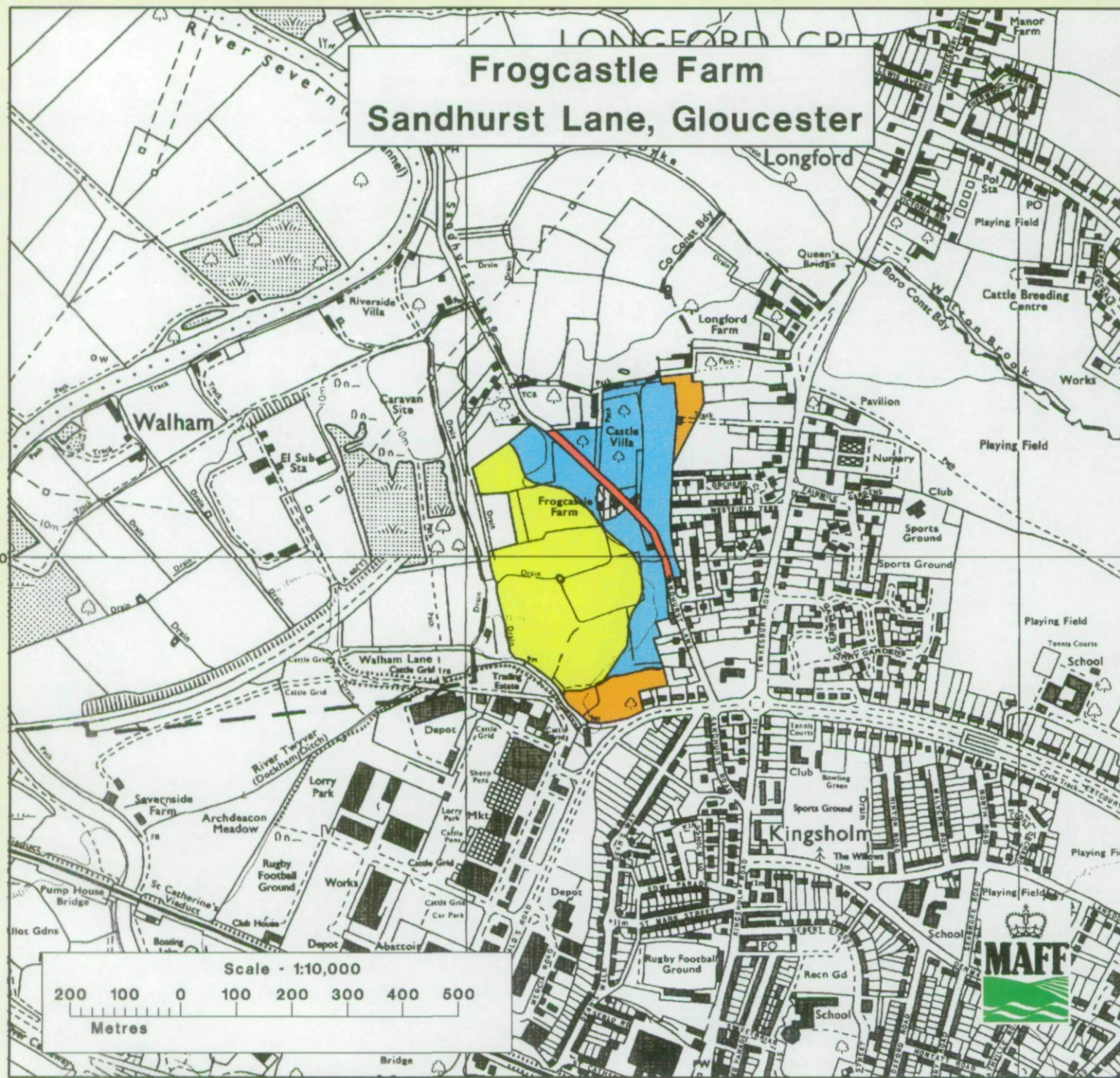


Ministry of Agriculture Fisheries and Food Agricultural Land Classification

Frogcastle Farm Sandhurst Lane, Gloucester



Agricultural Land

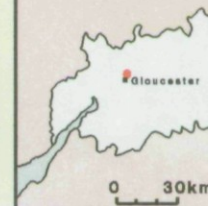
ALC grade	Agricultural land quality	Degree of limitation
1	Excellent	None or Very minor
2	Very good	Minor
3a	Good	Moderate
3b	Moderate	Moderate to severe
4	Poor	Severe
5	Very poor	Very severe

Other Land Categories

Urban	Agricultural buildings	
Non-Agricultural	Open water	*
Woodland	Not Surveyed	*NS

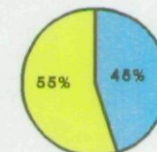
* Grade not present within survey area
Further details contained in revised
Agricultural Land Classification
M.A.F.F.

Survey Location GLOUCESTERSHIRE



0 30km

Survey Statistics

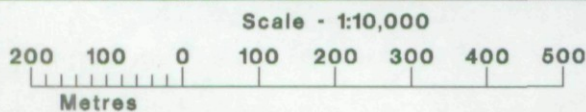


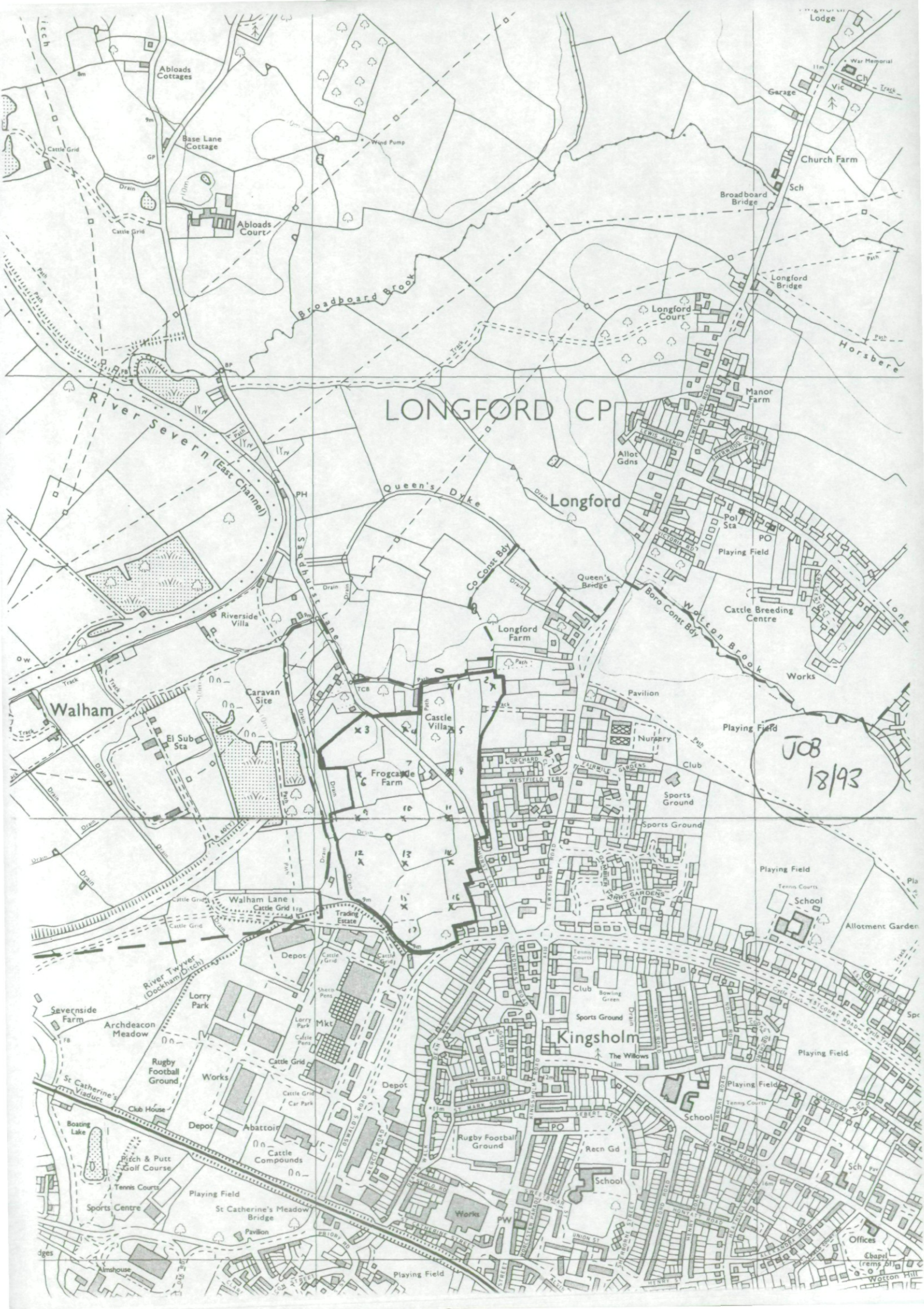
Survey area 16.2ha
Agricultural land area 13.9ha

The information is accurate at the base map scale but any enlargement would be misleading.

Reproduction in whole or in part by any means is prohibited without the prior permission of M.A.F.F.

Produced by the Resource Planning Team,
ADAS Statutory Unit, Taunton. Apr 1993
Reference no. 18\93
Based on the 1990 Ordnance Survey 1:10 000 map with the permission of the Controller of Her Majesty's Stationery Office, Crown Copyright Reserved
Crown Copyright Reserved 1993





LONGFORD CP

Longford

Walham

Kingsholm

JOB
18/93

Chapel
(rems. St
Wotton Hill)