


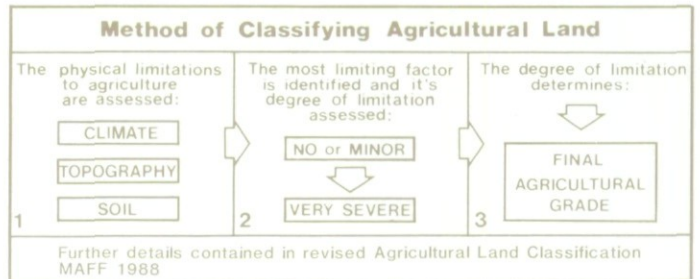
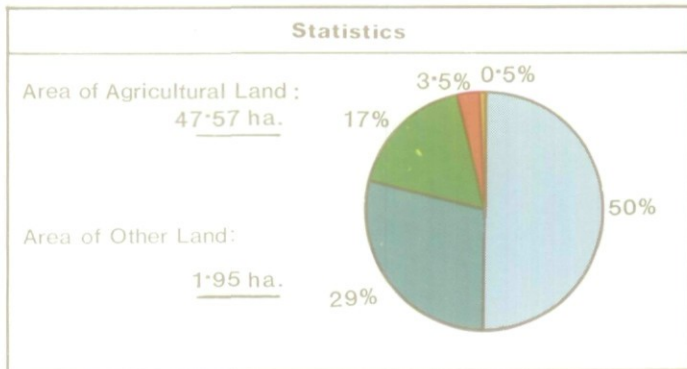
EASINGWOLD BYPASS

Red Route

Agricultural Land Classification

| Agricultural Land | | |
|---------------------|---------------------------|----------------------------|
| Agricultural Grades | Agricultural Land Quality | Area within the site (ha.) |
| Grade 1 | Excellent | Nil |
| Grade 2 | Very Good | 24.59 |
| Grade 3 | Good | 14.42 |
| | Moderate | 8.56 |
| Grade 4 | Poor | Nil |
| Grade 5 | Very Poor | Nil |

| Land in Other Categories | | Area within the site (ha.) |
|----------------------------------------------------------------------------------------------------|------|----------------------------|
| Urban <i>Including housing industry, commerce, derelict land, sports facilities, transport.</i> | 1.78 | |
| Non-agricultural <i>Including golf courses, parks, sports fields, allotments, airfields.</i> | 0.17 | |
| Woodland <i>Farm woodland</i> | Nil | |
| <i>Commercial woodland</i> | Nil | |
| Agricultural buildings <i>Including glasshouses</i> | Nil | |
| Open water | Nil | |
| Land not surveyed | Nil | |

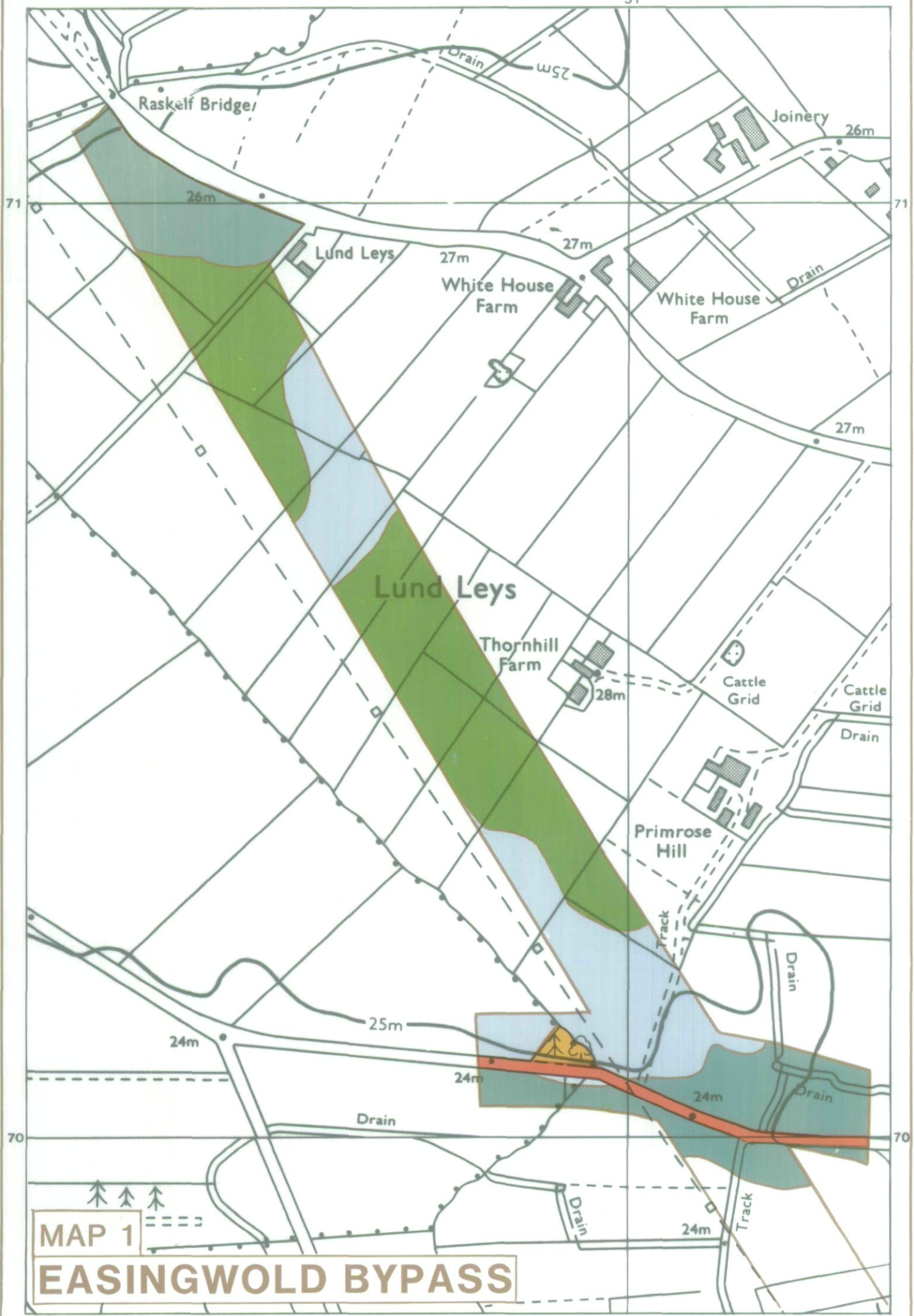


A D A S



Information compiled by Resource Planning Group, Farm and Countryside Service, Leeds R.O.
Map produced by Resource Planning Cartographic Unit, Project Number 88/89
Ordnance Survey maps reproduced with the permission of the Controller, H.M.S.O.
© Crown Copyright Reserved 1990

SOURCE MAPS
1:10,000
SE 56 NW
& SE 57 SW



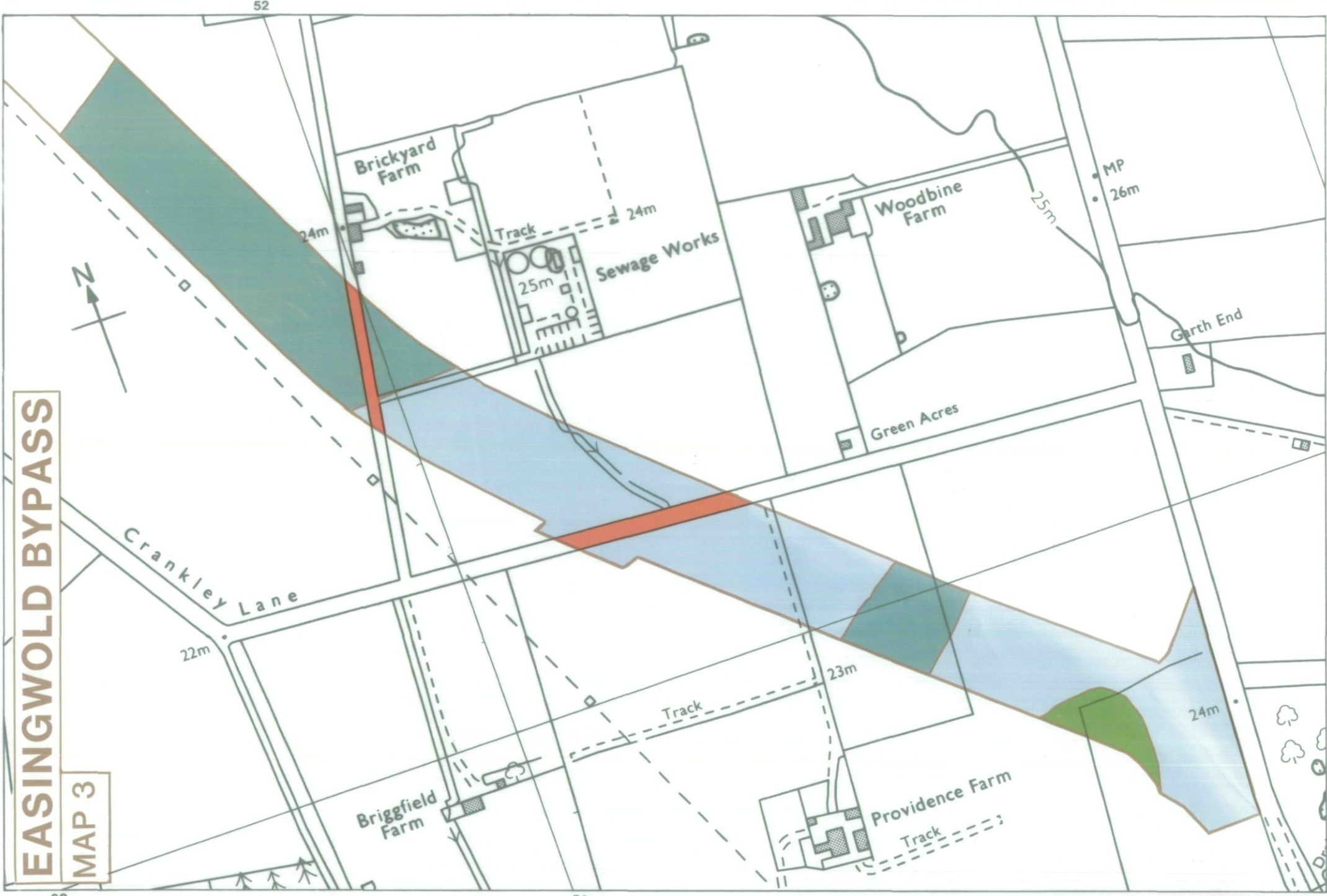
MAP 1
EASINGWOLD BYPASS



EASINGWOLD BYPASS

EASINGWOLD BYPASS

MAP 3



EASINGWOLD BYPASS

Red Route

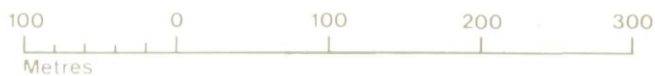
Agricultural Land Classification

Location of Soil Auger Borings

Soil Auger Borings



SCALE - 1:5,000



A D A S



Information compiled by Resource Planning Group,
Farm and Countryside Service, Leeds R.O.
Map produced by Resource Planning Cartographic Unit.
Project Number 88/89

Ordnance Survey maps reproduced with the
permission of the Controller, H.M.S.O.

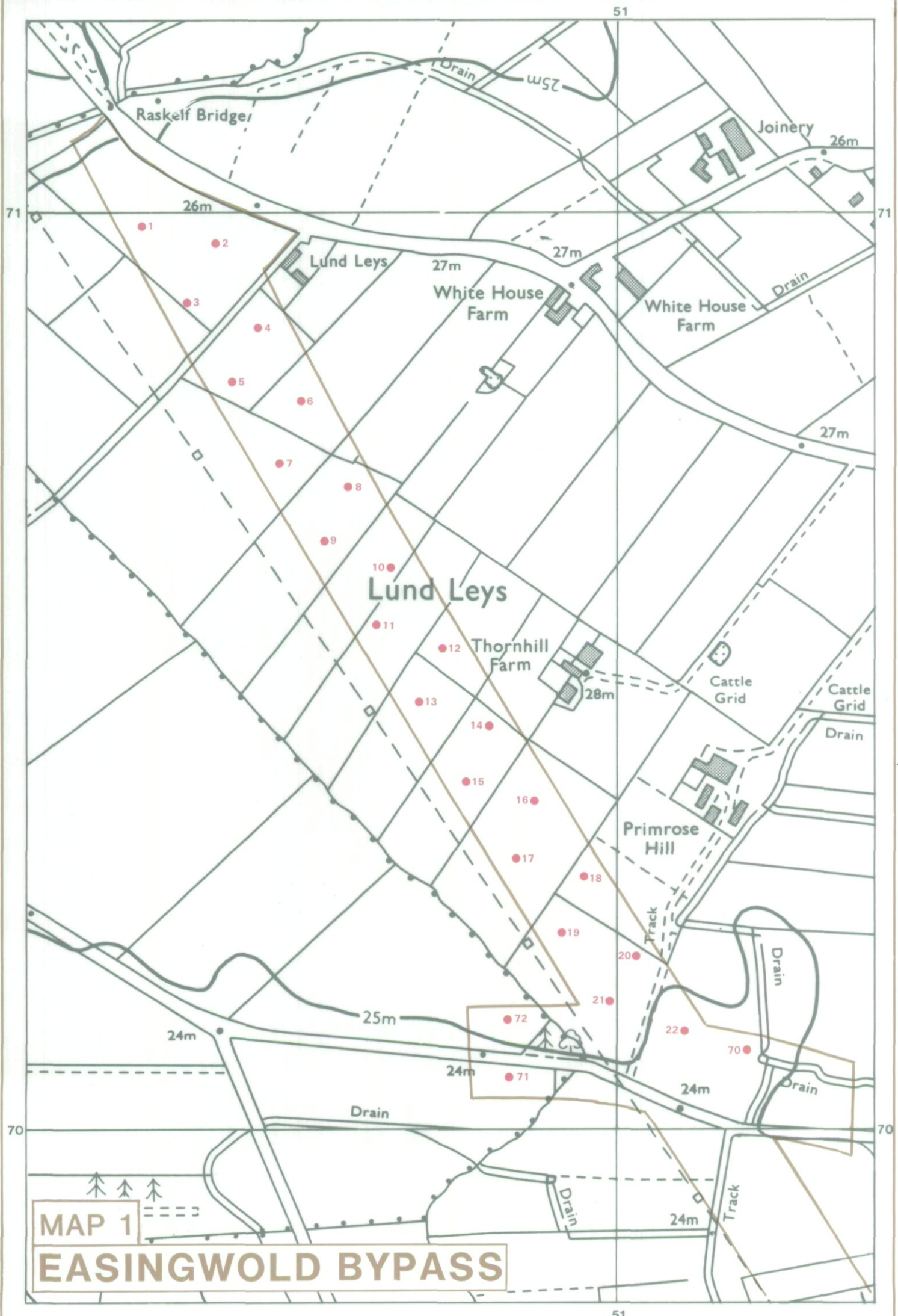
© Crown Copyright Reserved 1990

SOURCE MAPS

1:10,000
SE 56 NW
& SE 57 SW

Location Map





MAP 1

EASINGWOLD BYPASS

51

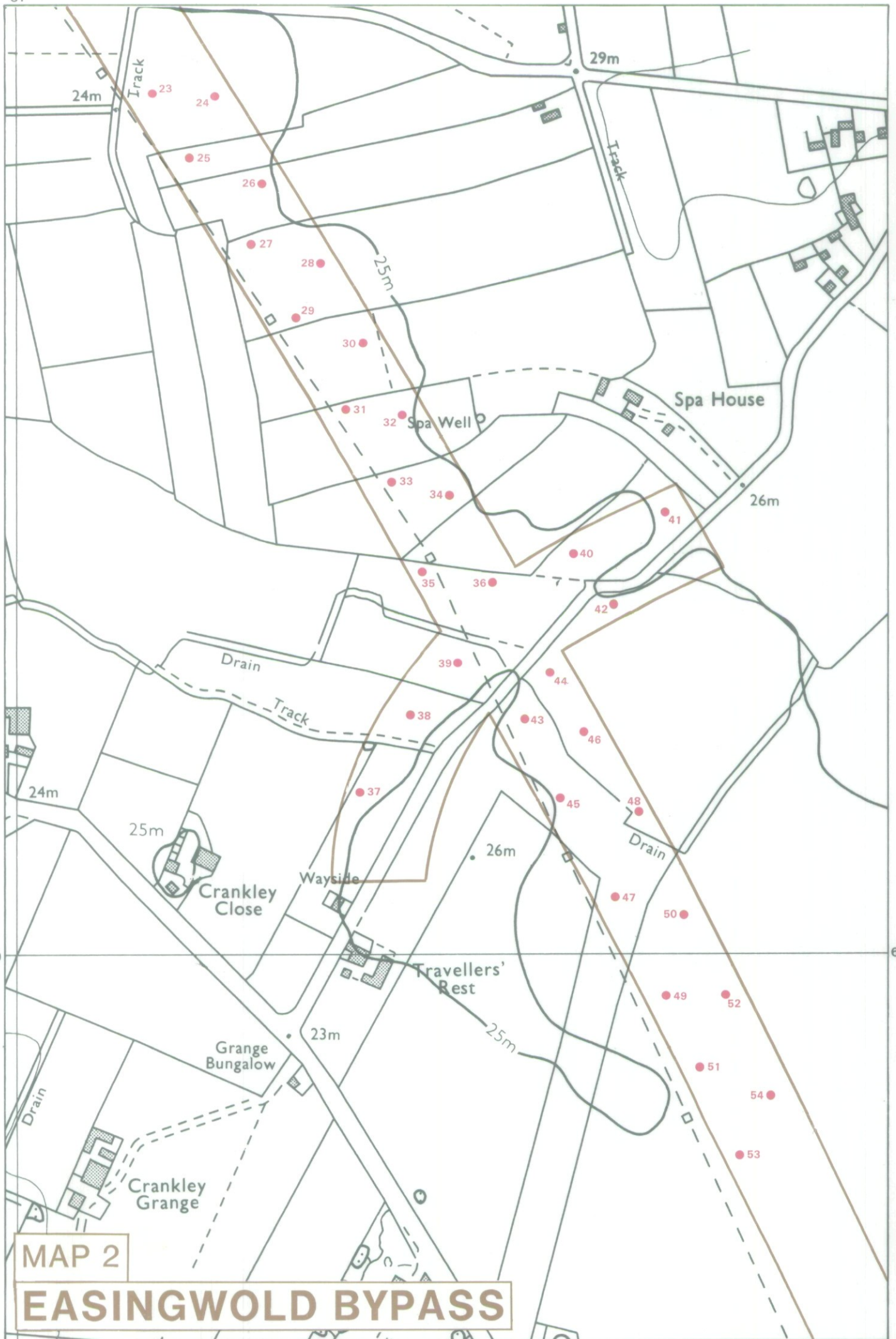
71

71

70

70

51

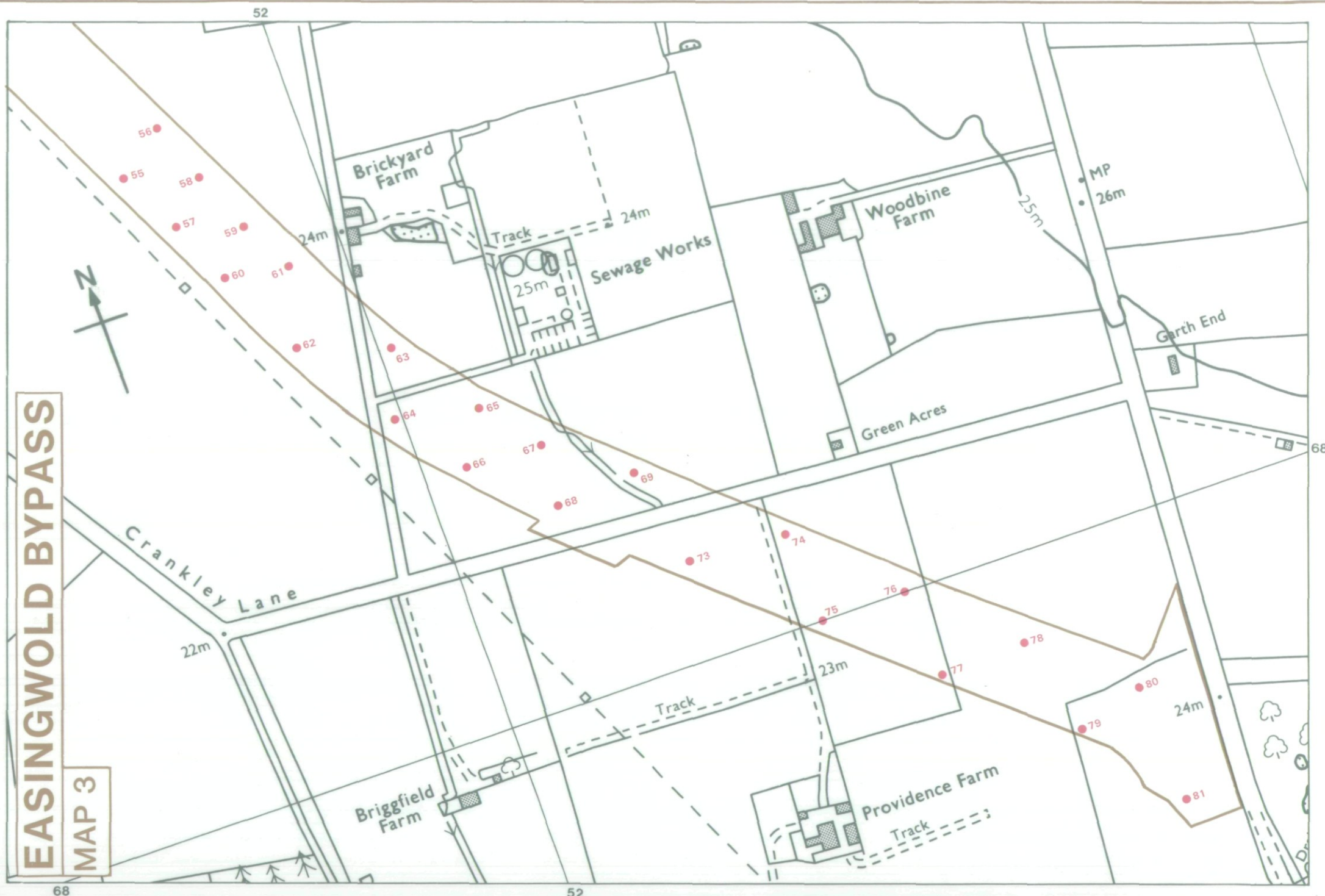


MAP 2

EASINGWOLD BYPASS

EASINGWOLD BYPASS

MAP 3



68

52

68