










## Agricultural Land Classification

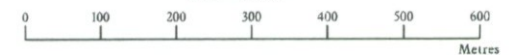
LINCOLNSHIRE LOCAL PLAN

Land N. of A18 - Doncaster Road

### Legend

	Quality	Area (ha)
Grade 1	 Excellent	Nil
Grade 2	 Very Good	20.5
Grade 3a	 Good	29.8
Grade 3b	 Moderate	5.8
Grade 4	 Poor	Nil
Grade 5	 Very Poor	Nil
	 Agricultural land not surveyed	Nil
	 Other land	27.4
	 Boundary of survey area	
Total agricultural land area		56.1
Total survey area		83.5
* Not present within survey area		

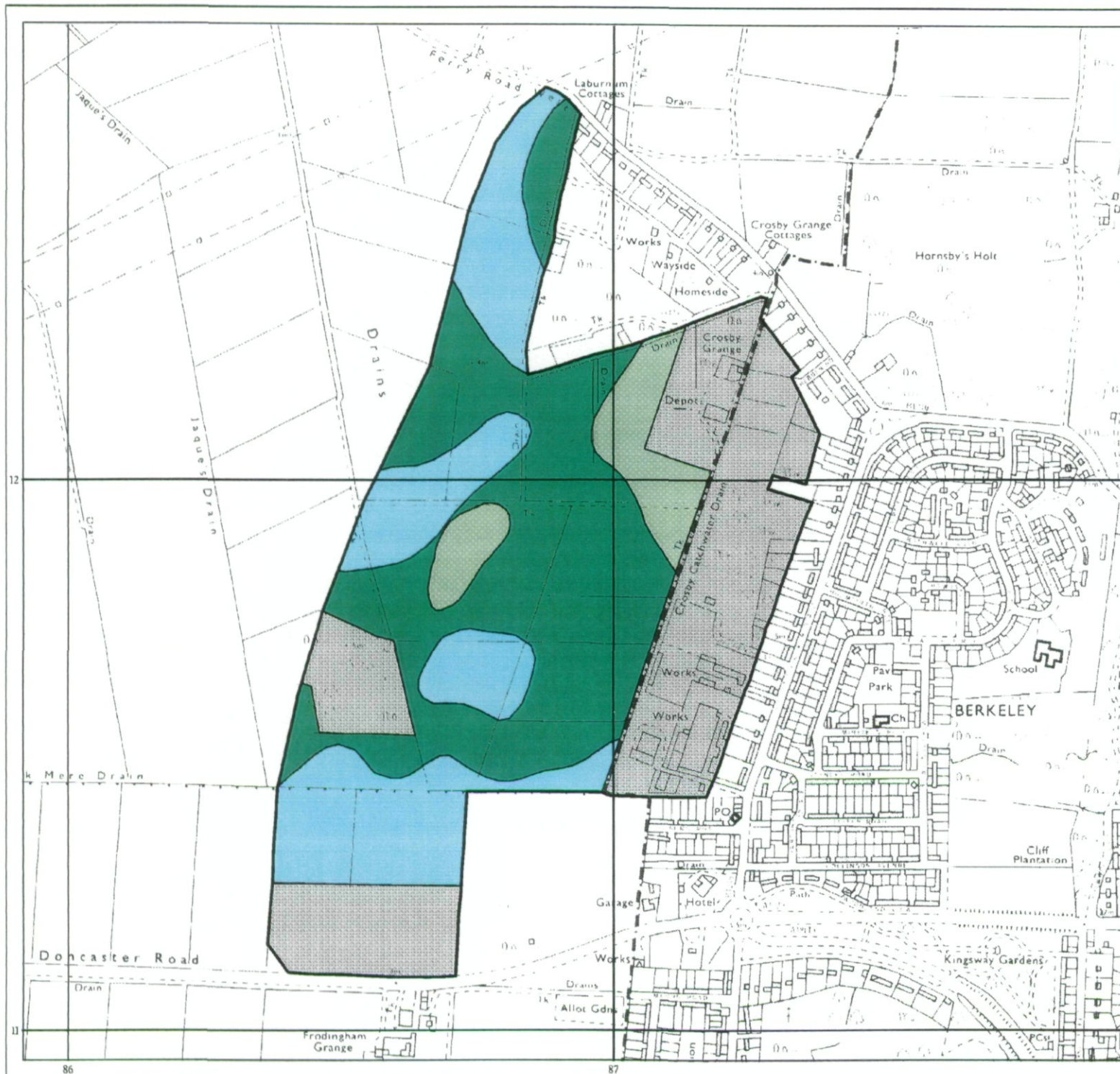
Scale - 1:10,000



Further details contained in MAFF (1988) Agricultural Land Classification of England and Wales - Revised guidelines and criteria for grading the quality of agricultural land. MAFF (publications), London SE99 7TP. The information is accurate at base map scale but any enlargement would be misleading. Reproduction in whole or in part by any means is prohibited without the prior permission of MAFF.

Surveyed and drawn by the Resource Planning Team, FRCA, Leeds.

Based on the 1971 Ordnance Survey 1:10,000 map with the permission of the Controller of Her Majesty's Stationery Office. Unauthorised reproduction infringes Crown copyright and may lead to prosecution or civil proceedings. MAFF Licence No: GD272361  
Source maps: SE8ISE  
Reference no: 73/98  
© Crown Copyright Reserved 1997





**KEY**  
 Gade 2  
 Subgrade 3a  
 Subgrade 3b  
 Other land

73198.  
 LINCOLNSHIRE L.P. (LAND N. OF A18  
 - DONCASTER RD.)  
 SE 81 SE (1271).  
 1:10,000.  
 100M GRID.

