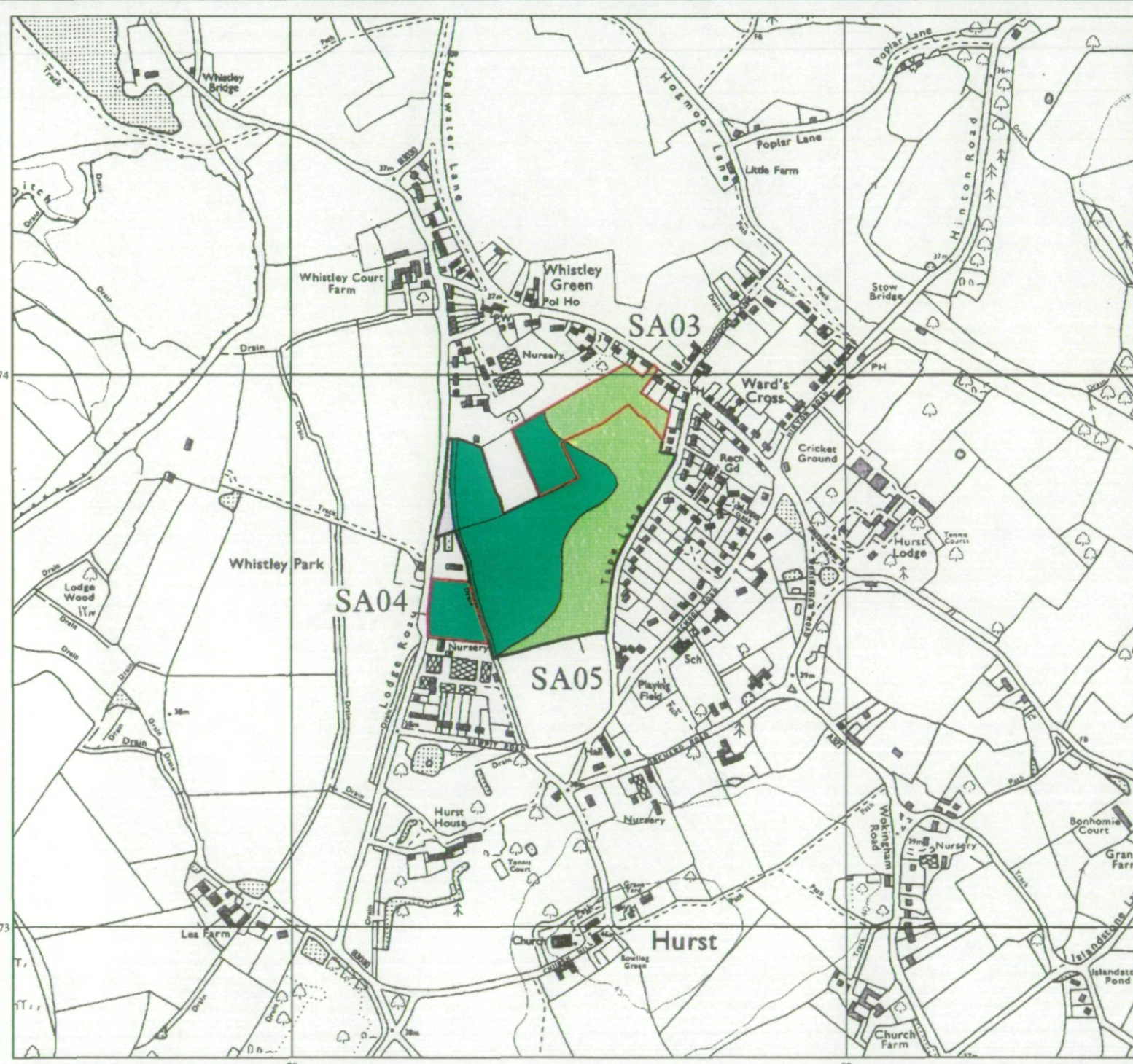





Agricultural Land Classification

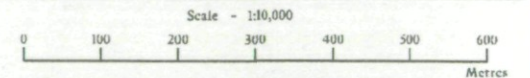
Wokingham District Local Plan

Sites SA03, SA04, SA05, Hurst



Legend

	Quality	Area (ha)
Grade 1	Excellent	nil
Grade 2	Very Good	nil
Grade 3a	Good	7.7
Grade 3b	Moderate	6.1
Grade 4	Poor	nil
Grade 5	Very Poor	nil
	Agricultural land not surveyed	nil
	Other land	0.2
	Boundary of survey area	
Total agricultural land area		13.8
Total survey area		14.0
* Not present within survey area		



Further details contained in MAFF (1988) Agricultural Land Classification of England and Wales - Revised guidelines and criteria for grading the quality of agricultural land. MAFF (publications), London SE99 7TP. The information is accurate at base map scale but any enlargement would be misleading. Reproduction in whole or in part by any means is prohibited without the prior permission of MAFF.

Surveyed and drawn by the Resource Planning Team, ADAS Statutory Unit, Guildford. Based on the 1988 Ordnance Survey 1:10,000 map with the permission of the Controller of Her Majesty's Stationery Office. Unauthorised reproduction infringes Crown copyright and may lead to prosecution or civil proceedings. MAFF Licence No: GD272361 Source map(s): SU77SE, SU87SW Reference no: 0206/169/95 © Crown Copyright Reserved 1996



Agricultural Land Classification
Wokingham District Local Plan
Sites SA03, SA04, SA05, Hurst


SAMPLE POINT MAP

- LOCATION OF SOIL PIT
- ¹ LOCATION OF AUGER SAMPLE POINT



AREA OF SURVEY

	Area (ha)
 Agricultural land not surveyed	nil
 Other land	0.2
Total agricultural land area	
	13.8
Total survey area	
	14.0
* Not present within survey area	



Further details contained in MAFF (1988) Agricultural Land Classification of England and Wales - Revised guidelines and criteria for grading the quality of agricultural land. Maff (publications), London SE99 7TP. The information is accurate at base map scale but any enlargement would be misleading. Reproduction in whole or in part by any means is prohibited without the prior permission of MAFF.

Surveyed and drawn by the Resource Planning Team, ADAS Statutory Unit, Guildford. Based on the 1988 Ordnance Survey 1:10,000 map with the permission of the Controller of Her Majesty's Stationery Office. Unauthorised reproduction infringes Crown copyright and may lead to prosecution or civil proceedings. MAFF Licence No: GD272361 Source map(s): SU77SE, SU87SW Reference no: 0206/169/95 © Crown Copyright Reserved 1996

