

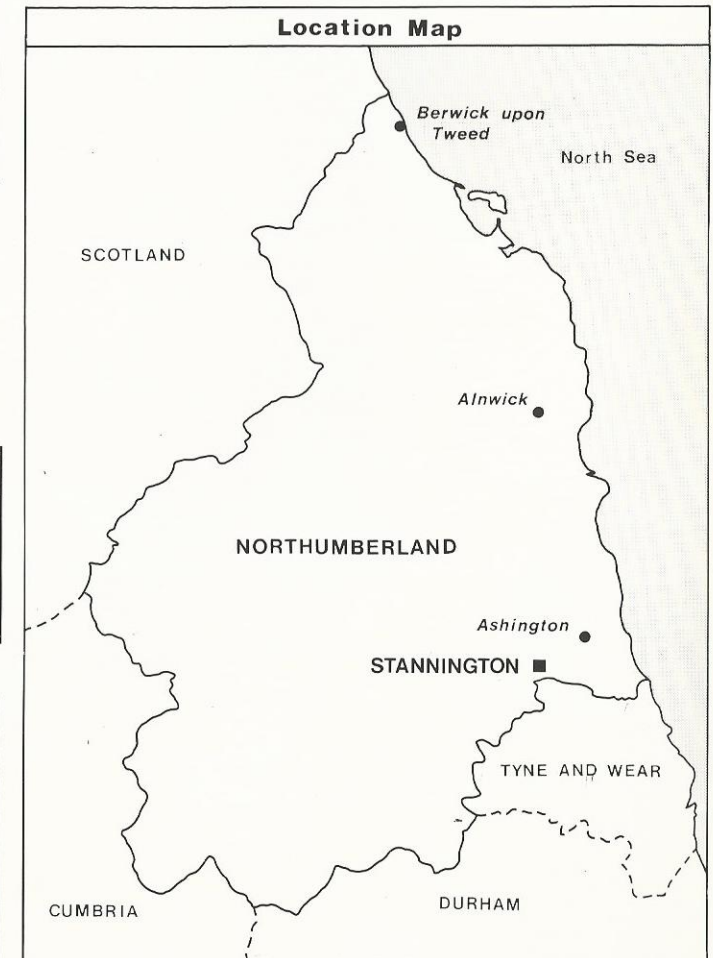
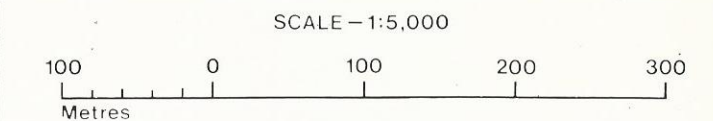
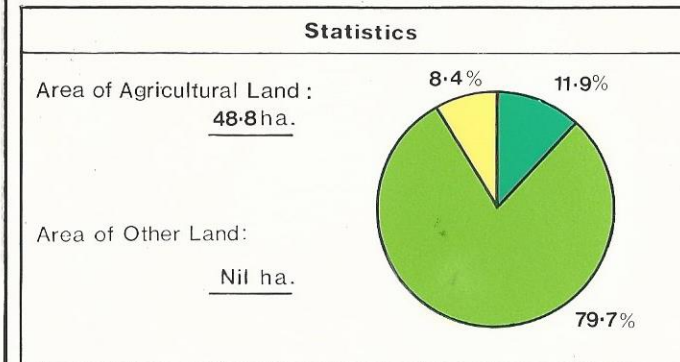
# BET'S LANE, STANNINGTON, NORTHUMBERLAND

## Proposed Opencast Coal Site

### Agricultural Land Classification

Agricultural Land			
Agricultural Grades	Agricultural Land Quality	Area within the site (ha.)	
Grade 1	Excellent	Nil	
Grade 2	Very Good	Nil	
Grade 3	Good	5.8	
	Moderate	38.9	
Grade 4	Poor	4.1	
Grade 5	Very Poor	Nil	

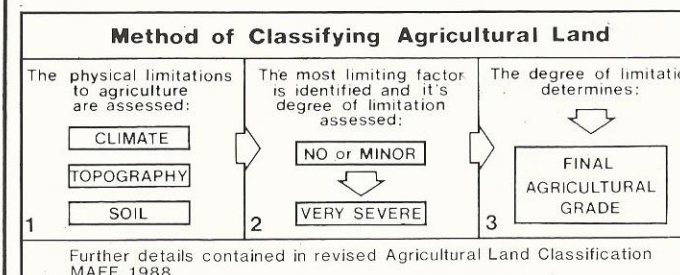
Land in Other Categories		Area within the site (ha.)
Urban <i>Including housing, industry, commerce, derelict land, sports facilities, transport.</i>		Nil
Non-agricultural <i>Including golf courses, parks, sports fields, allotments, airfields.</i>		Nil
Woodland <i>Farm woodland</i>		Nil
<i>Commercial woodland</i>		Nil
Agricultural buildings <i>Including glasshouses</i>		Nil
Open water		Nil
Land not surveyed		Nil



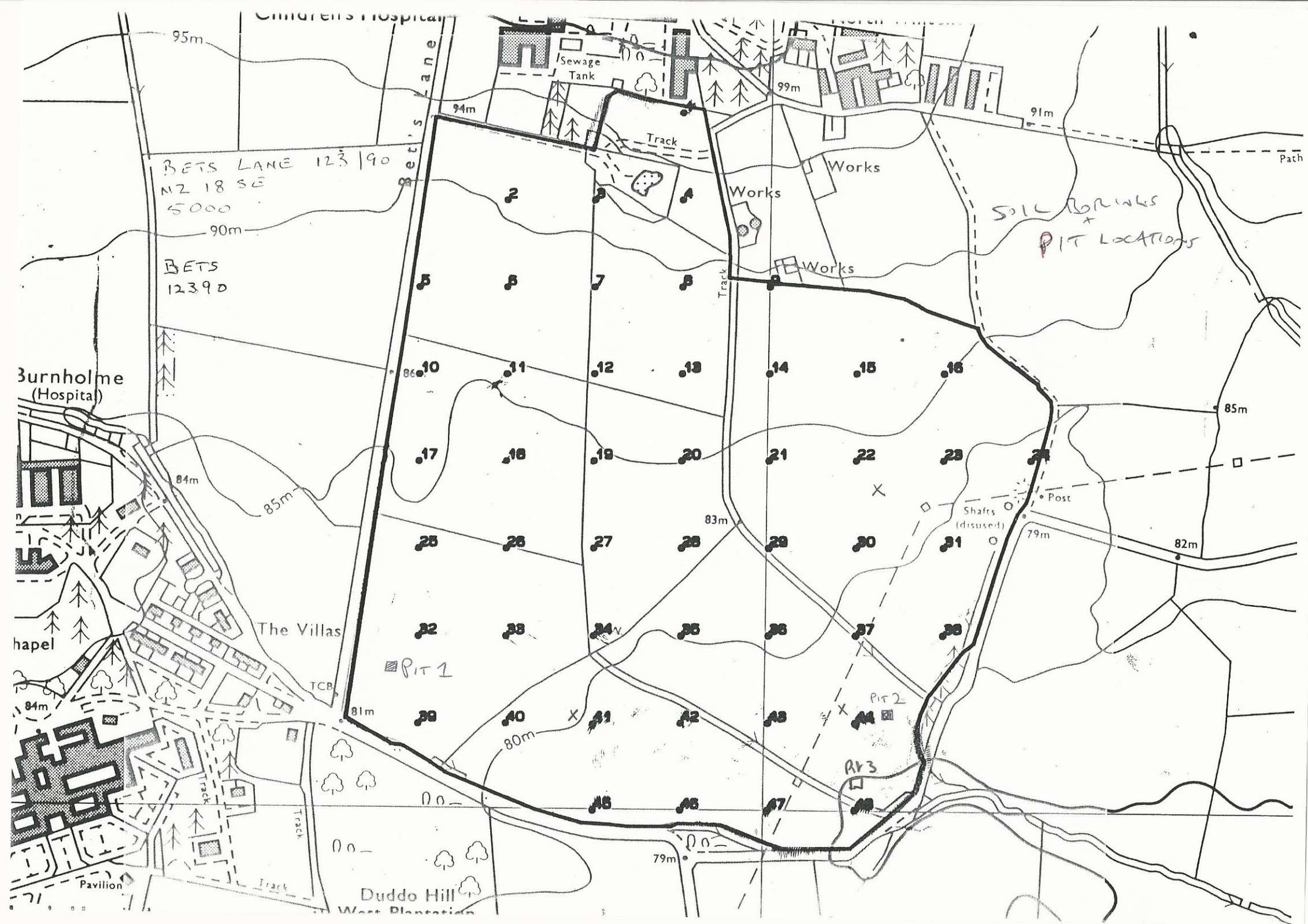
**MAFF** Ministry of Agriculture,  
Fisheries and Food.

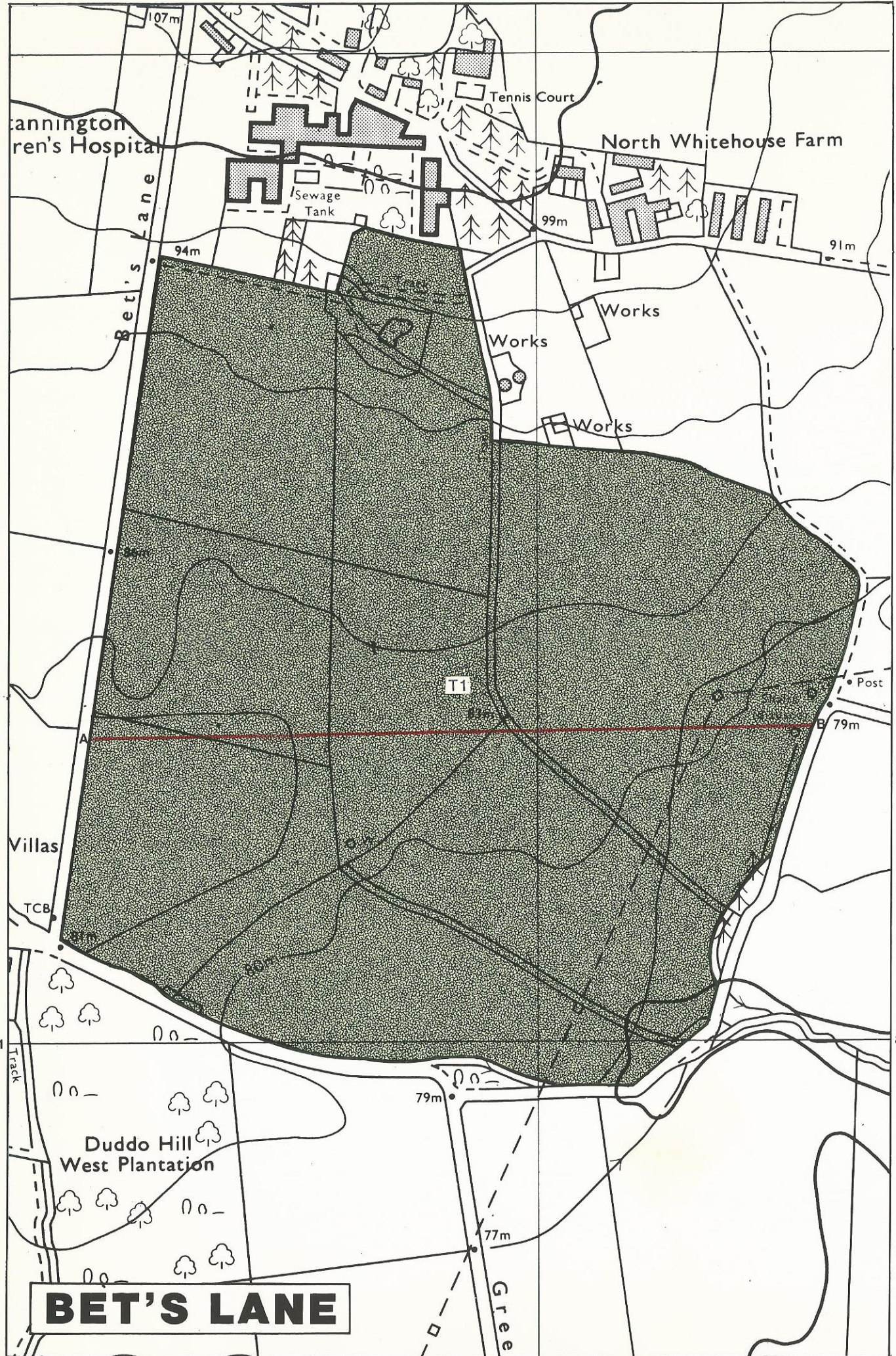
Information compiled by Resource Planning Group, Farm and Countryside Service, Leeds R.O.  
Map produced by Resource Planning Cartographic Unit, Project Number 123/90  
Ordnance Survey maps reproduced with the permission of the Controller, H.M.S.O.  
© Crown Copyright Reserved 1991

<b>SOURCE MAPS</b>
1:10,000
NZ 18 SE



**BET'S LANE**






# BET'S LANE

# BET'S LANE, STANNINGTON, NORTHUMBERLAND

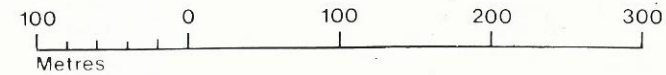
## Proposed Opencast Coal Site Topsoil Resource Map

Unit	Soil Texture	Soil Thickness(cm.)			Area (ha.)	Volume* (000m <sup>3</sup> )
		Min.	Median	Max.		
T1	Medium	22	30	45	488	146.4

\*Volume at mean soil thickness.

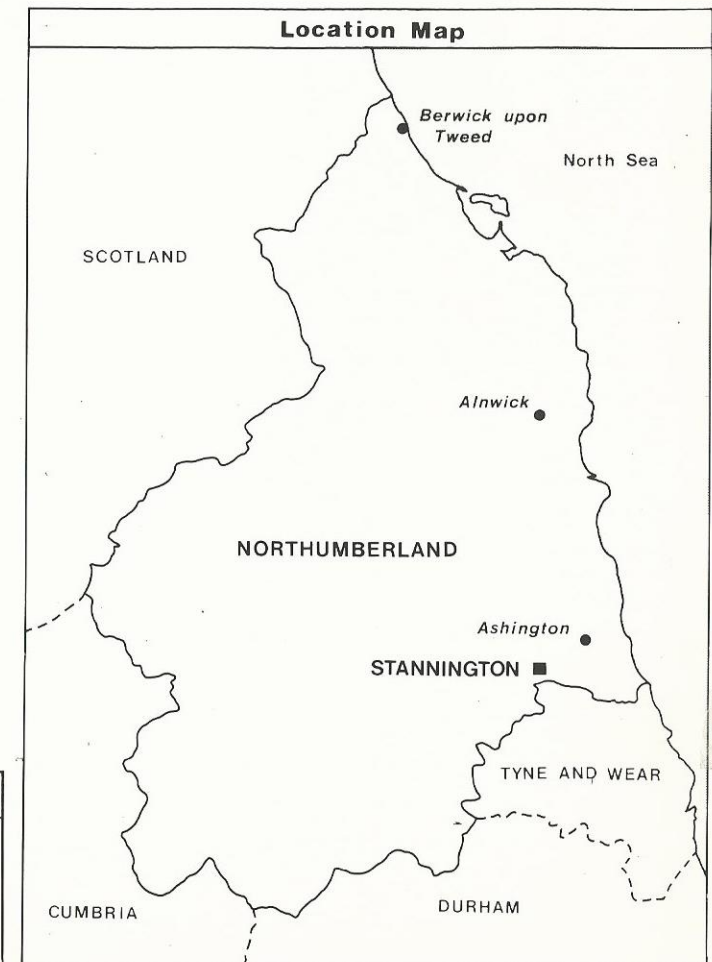


SCALE - 1:5,000



Ministry of Agriculture, Fisheries and Food.

### Location Map



Information compiled by Resource Planning Group, Farm and Countryside Service, Leeds R.O. Map produced by Resource Planning Cartographic Unit, Project Number 123/90

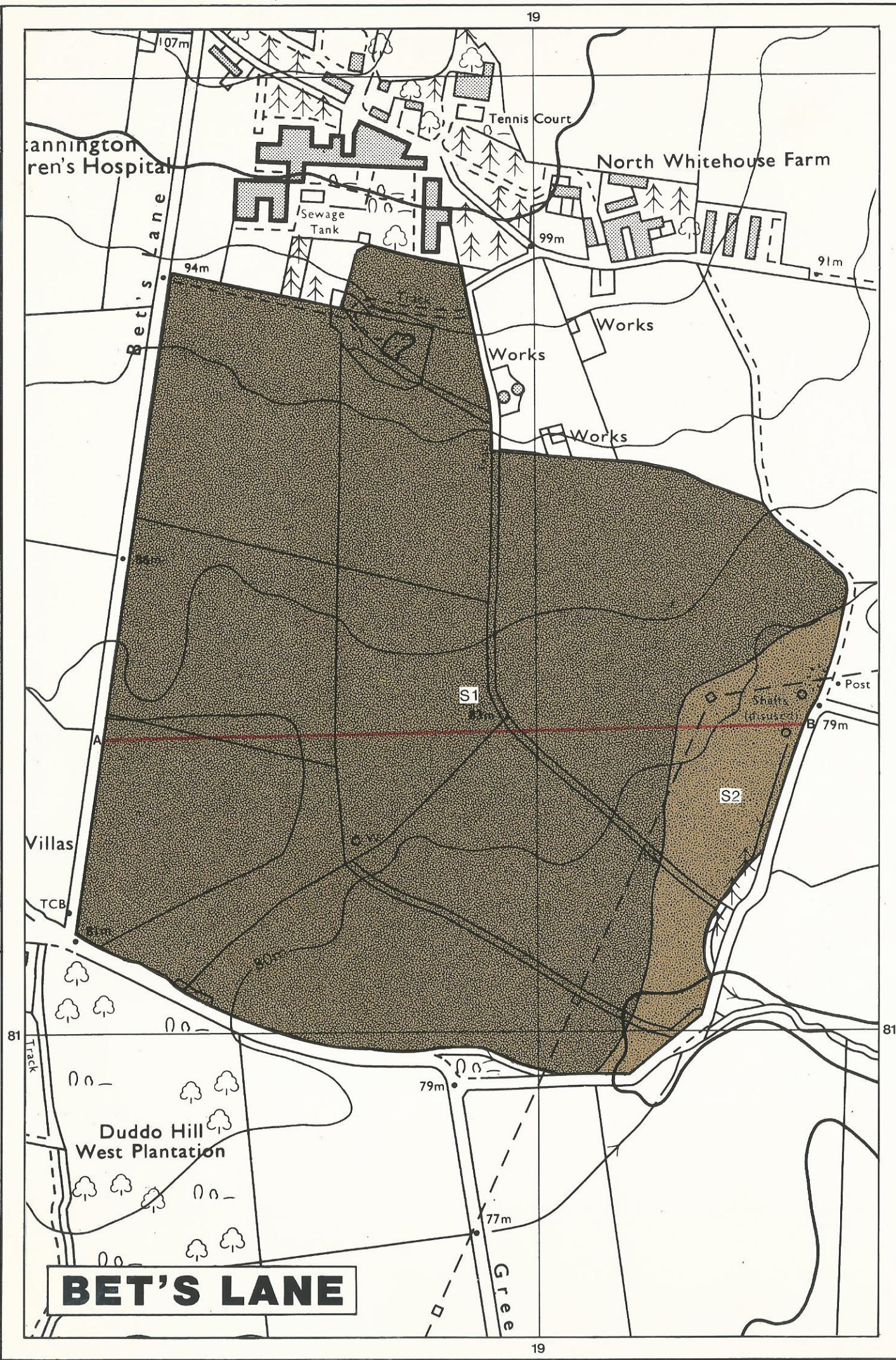
Ordnance Survey maps reproduced with the permission of the Controller, H.M.S.O.

© Crown Copyright Reserved 1991

#### SOURCE MAPS

1:10,000

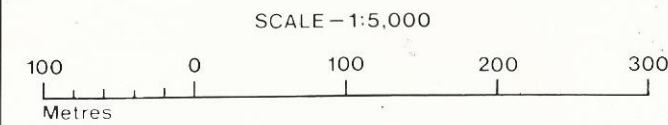
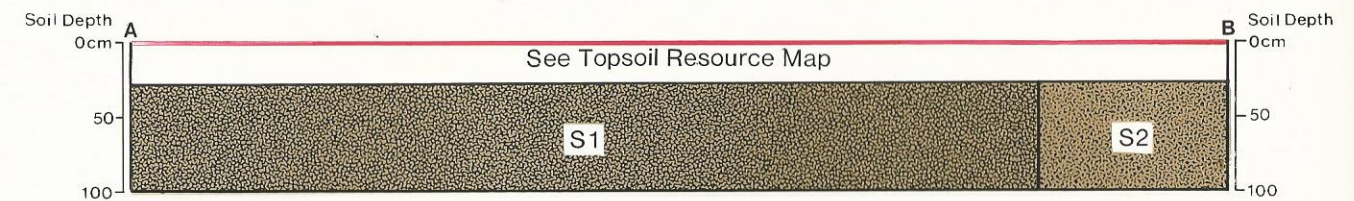
NZ 18 SE



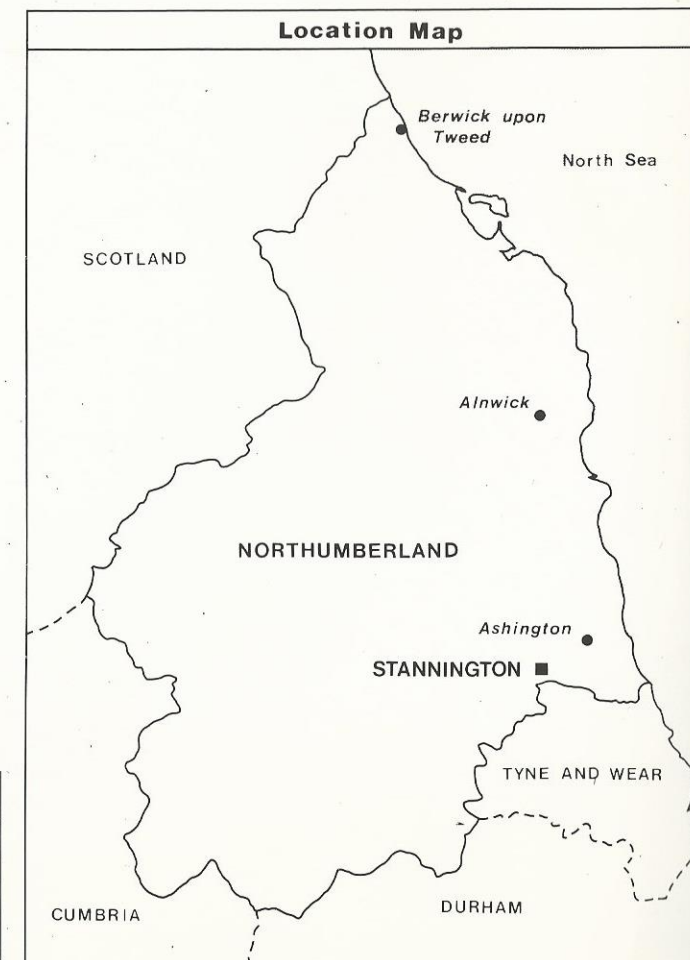
# BET'S LANE, STANNINGTON, NORTHUMBERLAND

## Proposed Opencast Coal Site Subsoil Resource Map

Unit	Soil Texture	Mean Soil Thickness(cm)	Area (ha)	Volume (000m <sup>3</sup> )
S1	Medium/Heavy	70	44.6	312.2
S2	Light/Medium	70	4.2	29.4



Ministry of Agriculture,  
Fisheries and Food.



Information compiled by Resource Planning Group,  
Farm and Countryside Service, Leeds R.O.  
Map produced by Resource Planning Cartographic Unit,  
Project Number 123/90  
Ordnance Survey maps reproduced with the  
permission of the Controller, H.M.S.O.  
© Crown Copyright Reserved 1991

SOURCE MAPS
1:10,000
NZ 18 SE