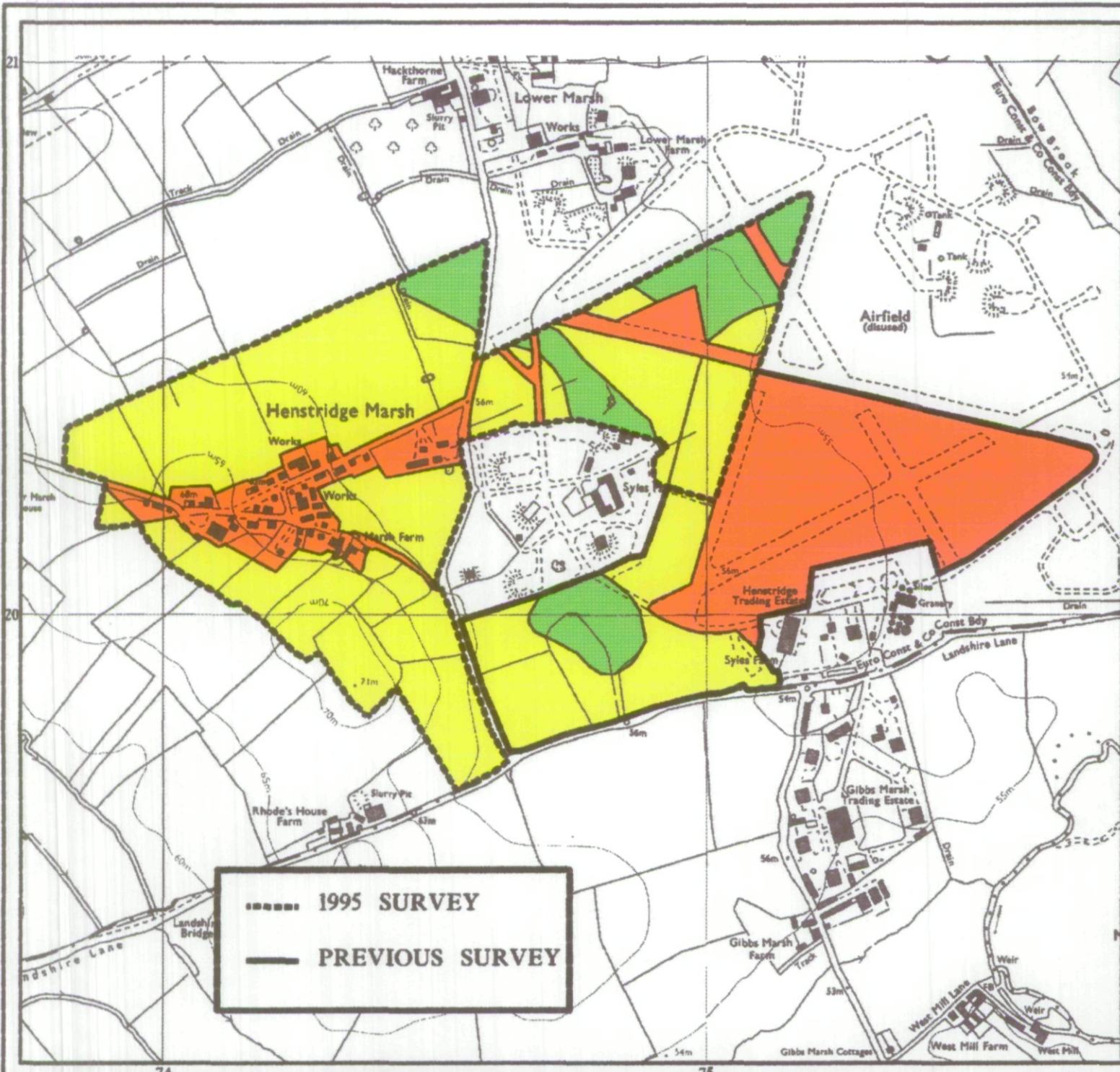




Agricultural Land Classification

South Somerset Local Plan.

Henstridge Marsh




Agricultural Land

Grade	Quality	Area (ha)
1	Excellent	0.0
2	Very Good	0.0
3a	Good	0.0
3b	Moderate	9.0
4	Poor	49.1
5	Very Poor	0.0

Other Land Categories

Category	Area (ha)
Urban	29.5
Non-Agricultural	0.0
Woodland	0.0
Agricultural Buildings	0.0
Open Water	0.0
Not Surveyed	0.0
Total agricultural land area	58.1
Total survey area	87.6

* Grade/category not present within survey area



----- 1995 SURVEY
 ——— PREVIOUS SURVEY

Further details contained in MAFF (1988) Agricultural Land Classification of England and Wales - Revised guidelines and criteria for grading the quality of agricultural land. MAFF Publications, London SE99 7TP. The information is accurate at the base map scale but any enlargement would be misleading. Reproduction in whole or in part by any means is prohibited without the prior permission of MAFF.



Surveyed & drawn by the Resource Planning Team, ADAS Statutory Unit, Taunton
 Based on the 1983 Ordnance Survey 1:10,000 map with the permission of the Controller of Her Majesty's Stationery Office. Unauthorised reproduction infringes Crown copyright and may lead to prosecution or civil proceedings.
 Source Map(s): ST71NW, ST71NE, ST72SW, ST72SE MAFF Licence No: GD272361
 Reference no. 4495 ©Crown Copyright Reserved 1995

Agricultural Land Classification

South Somerset Local Plan.

Henstridge Marsh







SAMPLE POINT MAP

-  1 LOCATION OF SOIL PIT
-  1 LOCATION OF AUGER SAMPLE POINT



AREA OF SURVEY


Other Land Categories

	Urban	Area (ha)
	Non-Agricultural	29.5
	Woodland	0.0
	Agricultural Buildings	0.0
	Open Water	0.0
	Not Surveyed	0.0

Total agricultural land area 58.1
Total survey area 87.6

* Grade/category not present within survey area

Scale 1:10,000



Further details contained in MAFF (1988) Agricultural Land Classification of England and Wales - Revised guidelines and criteria for grading the quality of agricultural land. MAFF (Publications), London SE99 7TP. The information is accurate at the basic map scale but any enlargement would be misleading. Reproduction in whole or in part by any means is prohibited without the prior permission of MAFF.

Surveyed & drawn by the Resource Planning Team, ADAS Statutory Unit: Taunton
Based on the 1985 Ordnance Survey 1:10,000 map with the permission of the Controller of Her Majesty's Stationery Office. Unauthorised reproduction infringes Crown copyright and may lead to prosecution or civil proceedings.
Source Map(s): ST7DNW, ST7DNE, ST7DNW, ST7DSE
MAFF Licence No: GD272361
Reference no. 4495
© Crown Copyright Reserved 1995

