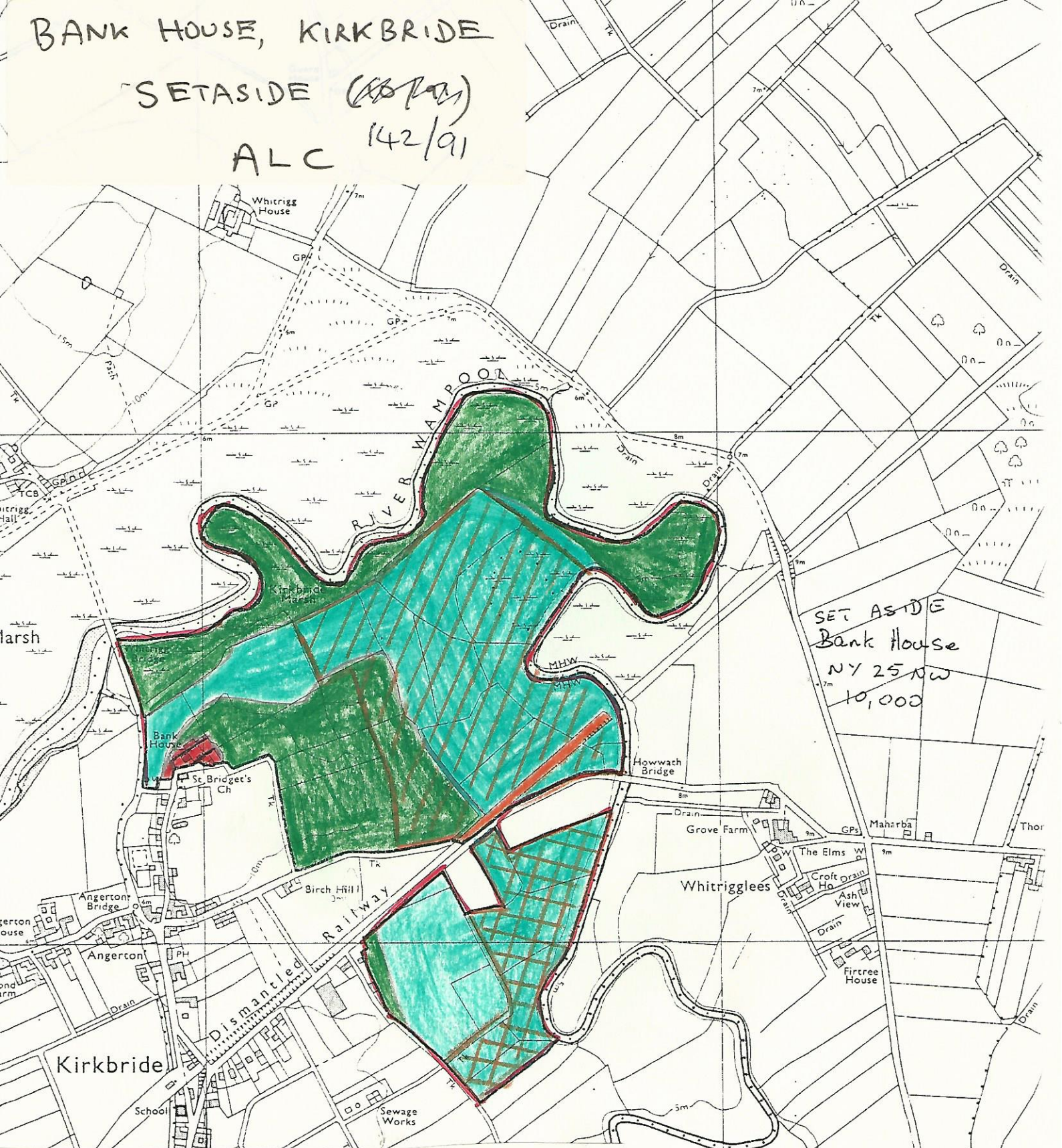






BANK HOUSE, KIRKBRIDE

SETASIDE (142/91)
ALC 142/91









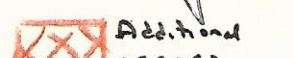
SET ASIDE
Bank House
NY 25 NW
10,000

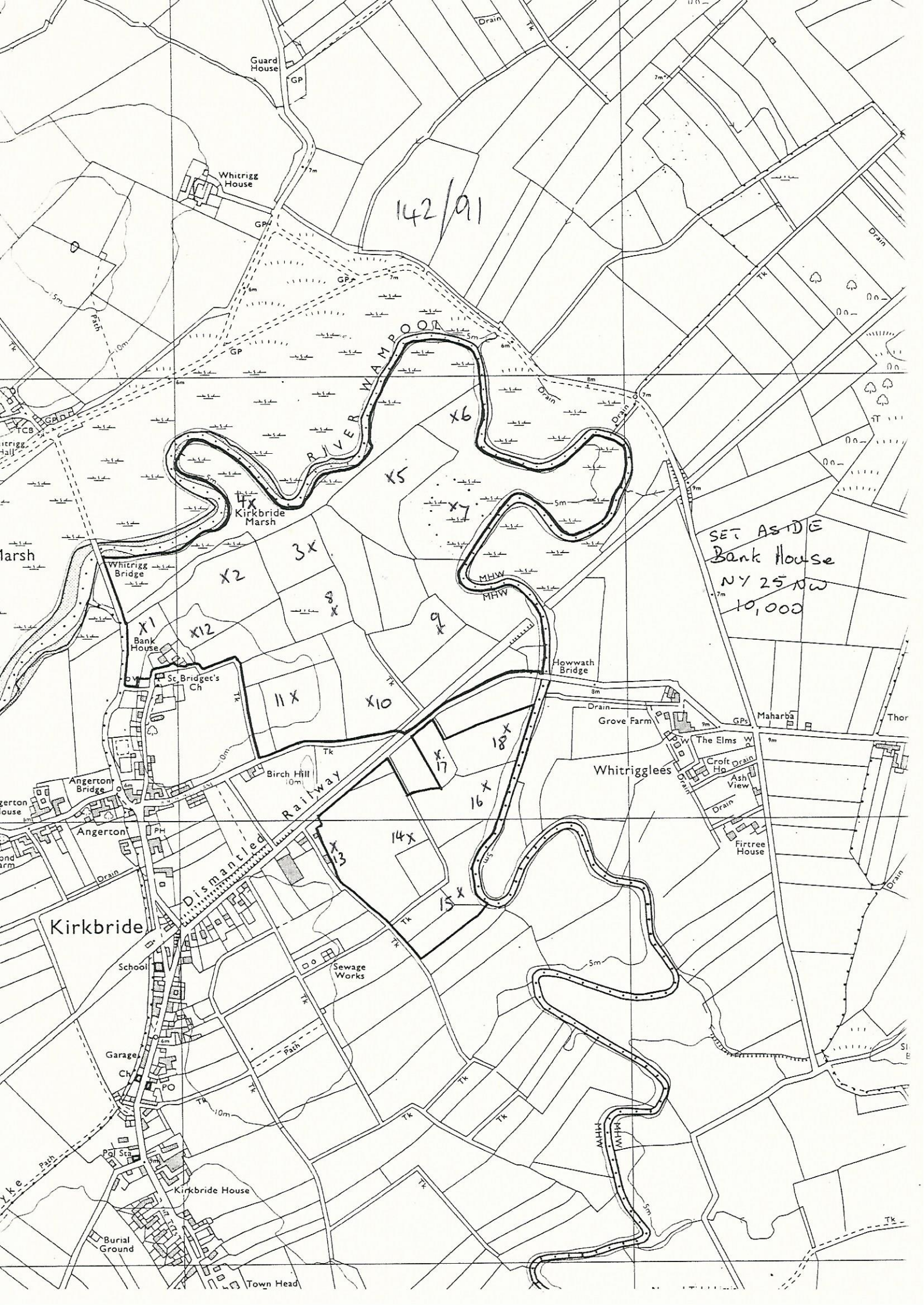
AGRICULTURAL LAND

-  Grade 1
-  Grade 2
-  Sub-Grade 3a
-  Sub-Grade 3b

NON-AGRICULTURAL LAND

-  Grade 4
-  Grade 5

-  Non-Agricultural
-  Farm Buildings
-  BASE AREA
-  1990-91 Setaside
-  Additional 199-92 Setaside



142/91

SET ASIDE
Bank House
NY 25 NW
10,000

X2

X6

X5

X1

X12

X11

X10

X17

X18

X16

X14

X15

X13

Kirkbride

Dismantled
Railway

Kirkbride House

Town Head

Guard House

Whittrigg House

Kirkbride Marsh

Whittrigg Bridge

Bank House

St. Bridget's Ch

Birch Hill

Howwath Bridge

Grove Farm

Whittriggles

The Elms W

Croft Ho

Ash View

Firtree House

Angerton Bridge

Angerton

School

Sewage Works

Garage

Pol Sta

Burial Ground

Kirkbride House

Town Head

Kirkbride House

Town Head