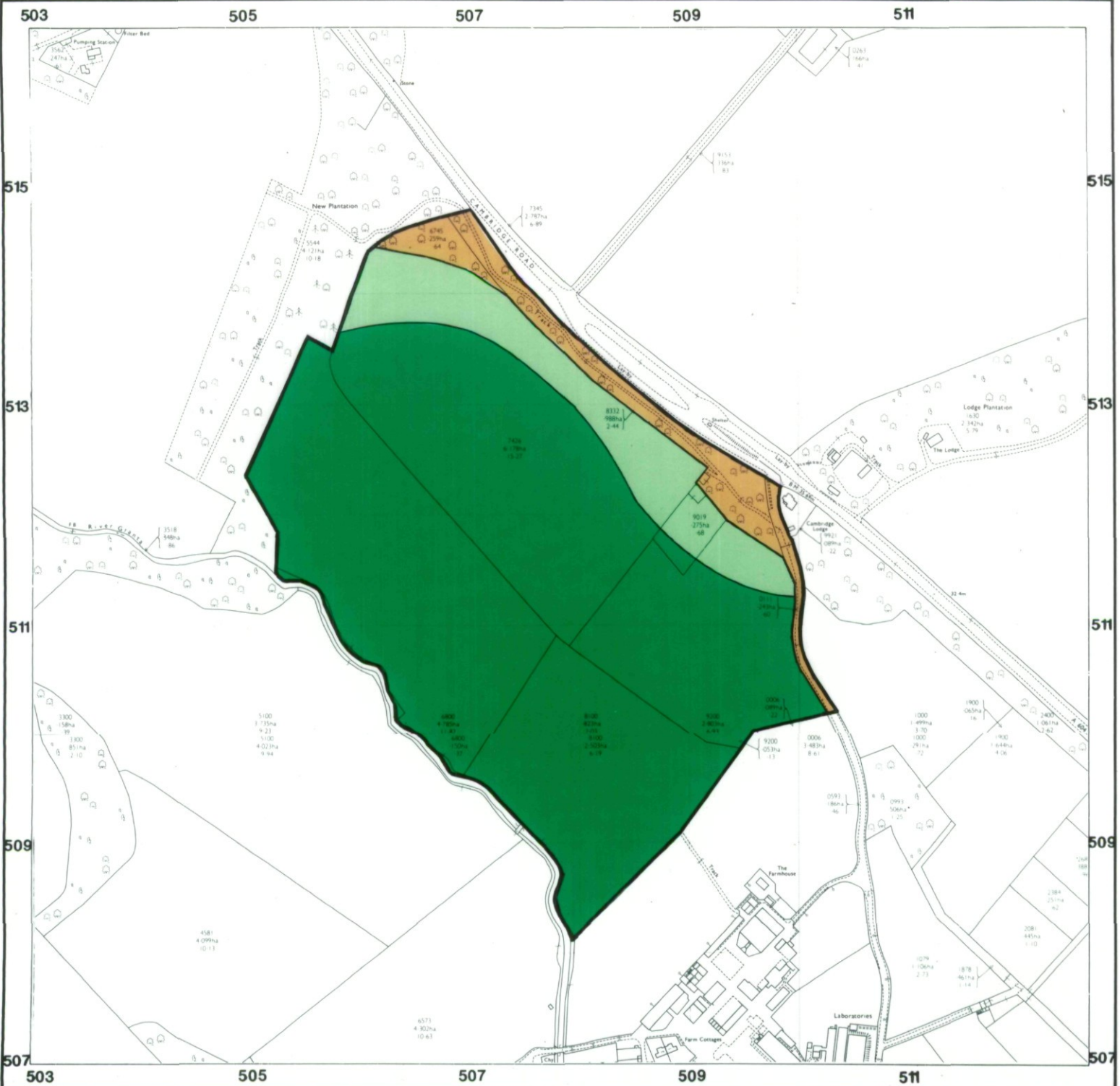


# Agricultural Land Classification Cambridge Road, Babraham, Cambridgeshire



## AGRICULTURAL LAND

Agricultural Grades		Agricultural Land Quality	
Grade 1		Very high ↑ ↓ Very low	
Grade 2			
Grade 3	a		
	b		
Grade 4			
Grade 5			
Disturbed		Agricultural Buildings	
		Unsurveyed	

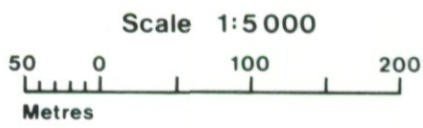
## NON AGRICULTURAL LAND

Land predominantly in urban use	
Other land primarily in non-agricultural use	

\* Land in this category does not occur on this map

SOURCE MAPS Base maps taken from the O.S.  
Sheets TL 5051-5151 & 5050-5150

This map is accurate only at the scale shown.  
Any enlargement could be misleading



Drawn by the Cartographic Unit,  
Farm & Countryside Service  
Cambridge. Ref. H 63 89  
Ordnance Survey maps reproduced  
with the permission of the Controller,  
H.M.S.O.  
© Crown Copyright reserved 1989

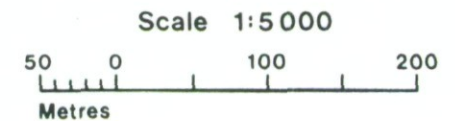


# Agricultural Land Classification Cambridge Road, Babraham, Cambridgeshire

- Location of auger boring
- ⊙ Location of soil pit
- Location of riddling

SOURCE MAPS Base maps taken from the O.S.  
Sheets TL 5051-5151 & 5050-5150

This map is accurate only at the scale shown.  
Any enlargement could be misleading



Drawn by the Cartographic Unit,  
Farm & Countryside Service  
Cambridge, Ref. H 63 89  
Ordnance Survey maps reproduced  
with the permission of the Controller,  
H.M.S.O.  
© Crown Copyright reserved 1989

