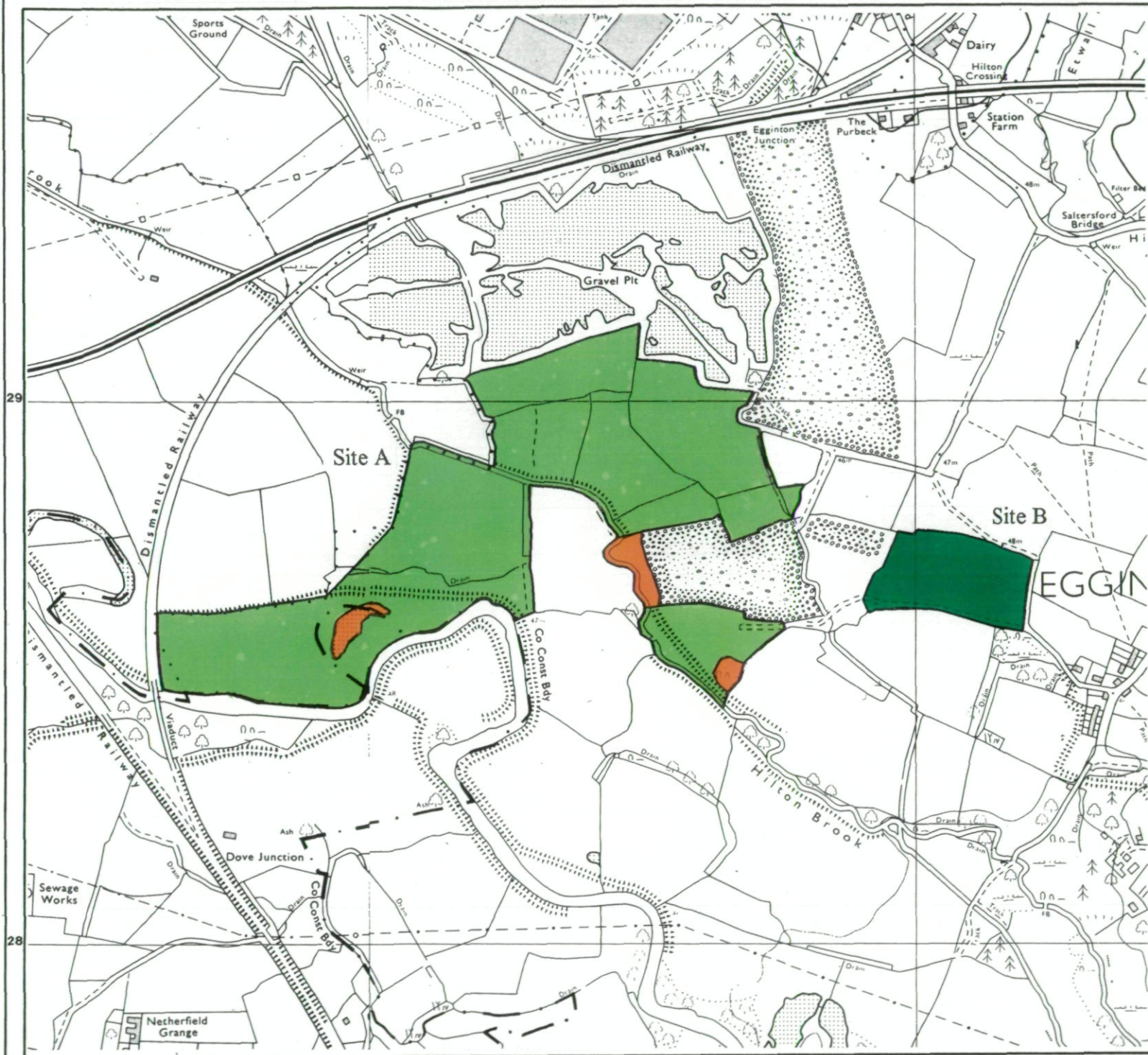


Agricultural Land Classification

Derbyshire Minerals Plan Egginton Site A + B



Agricultural Land


| Grade | Quality | Area (ha) |
|-------|-----------|-----------|
| 1 | Excellent | - |
| 2 | Very Good | - |
| 3a | Good | 4.0 |
| 3b | Moderate | 31.9 |
| 4 | Poor | - |
| 5 | Very Poor | - |

Other Land Categories

| Category | Area (ha) |
|------------------------|-----------|
| Urban | - |
| Non-Agricultural | 1.3 |
| Woodland | - |
| Agricultural Buildings | - |
| Open Water | - |
| Not Surveyed | - |

Total agricultural land area 35.9
Total survey area 37.2

* Grade/category not present within survey area



Further details contained in MAFF (1988) Agricultural Land Classification of England and Wales - Revised guidelines and criteria for grading the quality of agricultural land. MAFF (Publications), London SE99 7TP.

The information is accurate at the base map scale but any enlargement would be misleading. Reproduction in whole or in part by any means is prohibited without the prior permission of MAFF.

Surveyed & drawn by the Resource Planning Team, ADAS Statutory Unit, Huntingdon. Based on the (1976) Ordnance Survey 1:10 000 map with the permission of the Controller of Her Majesty's Stationery Office.

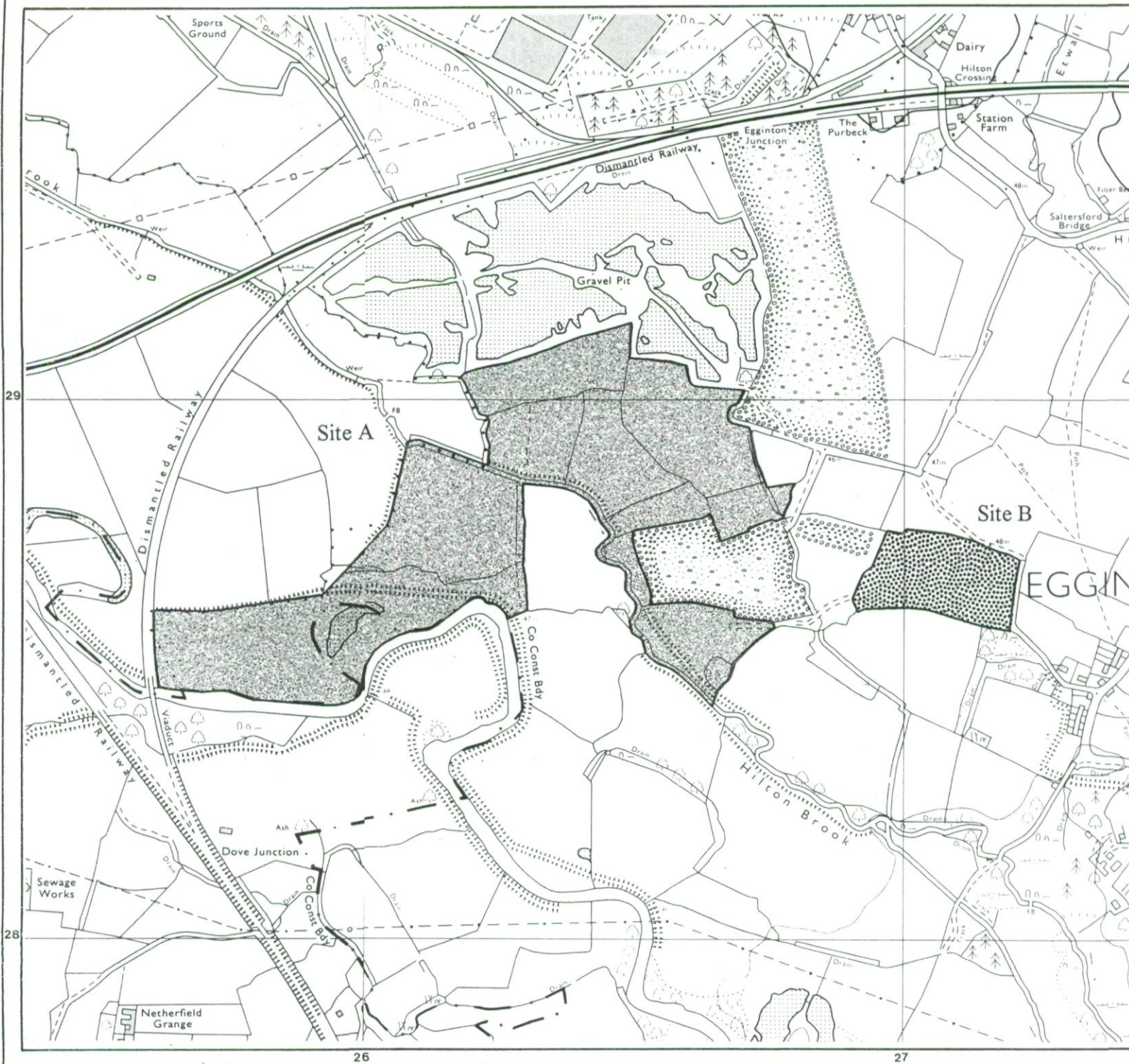
Sheet(s): SK 22 NW + NE
Reference No.: 50/95

Agricultural Land Classification

Derbyshire Minerals Plan Egginton Site A + B

Soil Types

| Soil Type | Topsoil | Upper Subsoil | Lower Subsoil |
|-----------|--------------------------------------|---|--------------------------------------|
| 1 | 0-25 cm non calc HCL | 25-120 cm non calc C, occ over gravel 110 cm+ | |
| 2 | 0-30 cm sli stony MSL, occ SCL | 30-60/70 cm sli stony MSL, occ SCL | 60/70 cm gravel in a MS matrix |



Further details contained in MAFF (1988) Agricultural Land Classification of England and Wales - Revised guidelines and criteria for grading the quality of agricultural land. MAFF (Publications), London SE99 7TP.

The information is accurate at the base map scale but any enlargement would be misleading.

Reproduction in whole or in part by any means is prohibited without the prior permission of MAFF.

Surveyed & drawn by the Resource Planning Team, ADAS Statutory Unit, Huntingdon Based on the (1976) Ordnance Survey 1:10 000 map with the permission of the Controller of Her Majesty's Stationery Office.


Sheet(s): SK 22 NW + NE
Reference No.: 50/95

Agricultural Land Classification

Derbyshire Minerals Plan Egginton Site A + B

Soil Pits

Soil Pit Location 



Further details contained in MAFF (1988) Agricultural Land Classification of England and Wales - Revised guidelines and criteria for grading the quality of agricultural land. MAFF (Publications), London SE99 7TP.

The information is accurate at the base map scale but any enlargement would be misleading.

Reproduction in whole or in part by any means is prohibited without the prior permission of MAFF.

Surveyed & drawn by the Resource Planning Team, ADAS Statutory Unit, Huntingdon. Based on the (1976) Ordnance Survey 1:10 000 map with the permission of the Controller of Her Majesty's Stationery Office.

Sheet(s): SK 22 NW + NE
Reference No.: 50/95

