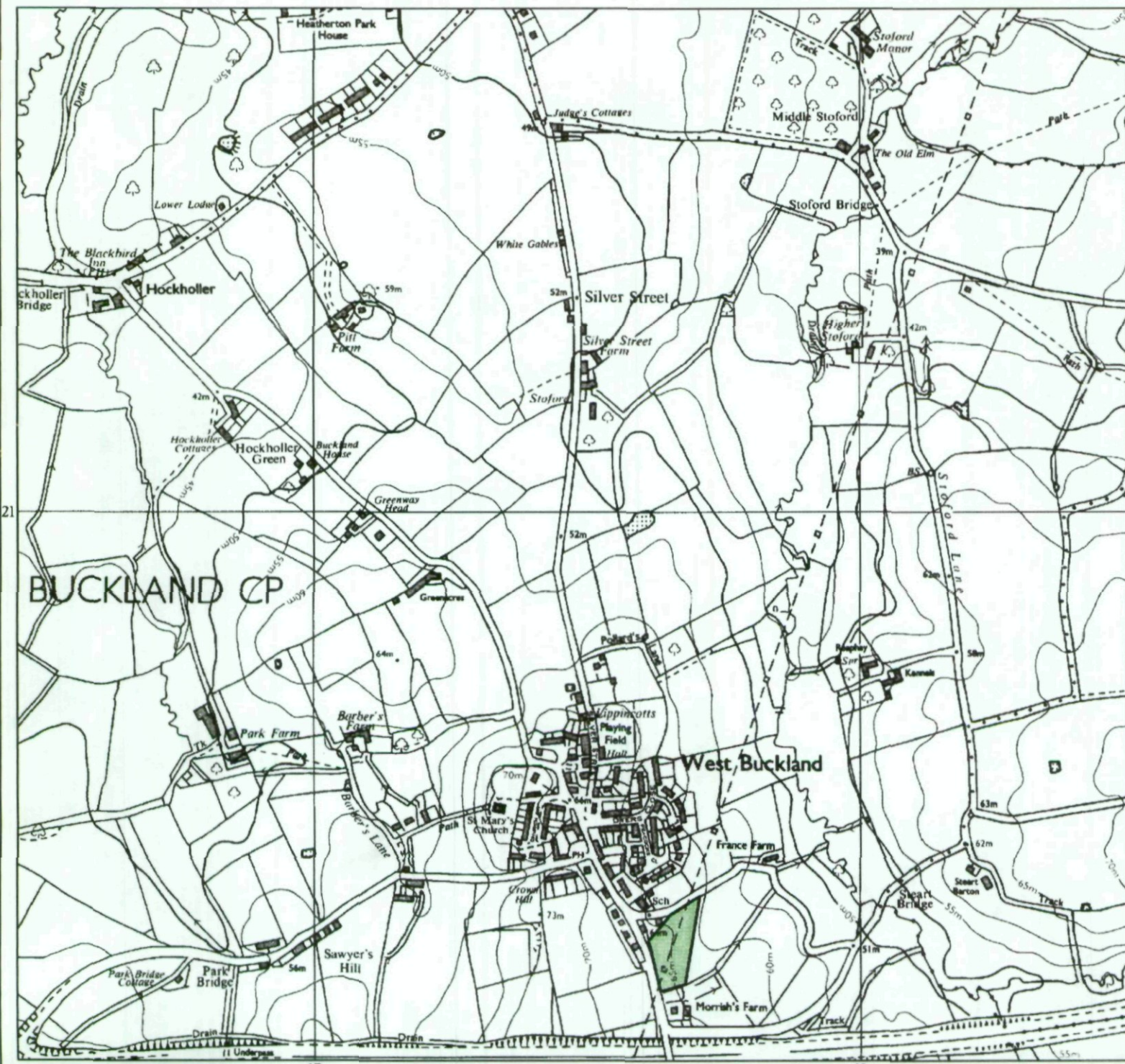




Agricultural Land Classification

TAUNTON DEANE LOCAL PLAN

WEST BUCKLAND



Agricultural Land

Grade	Quality	Area (ha)
1	Excellent	NIL
2	Very Good	NIL
3a	Good	NIL
3b	Moderate	0.9
4	Poor	NIL
5	Very Poor	NIL

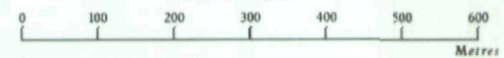
Other Land Categories

Urban	Area (ha)	NIL
Non-Agricultural	Area (ha)	NIL
Woodland	Area (ha)	NIL
Agricultural Buildings	Area (ha)	NIL
Open Water	Area (ha)	NIL
Not Surveyed	Area (ha)	NIL

Total agricultural land area 0.9
Total survey area 0.9

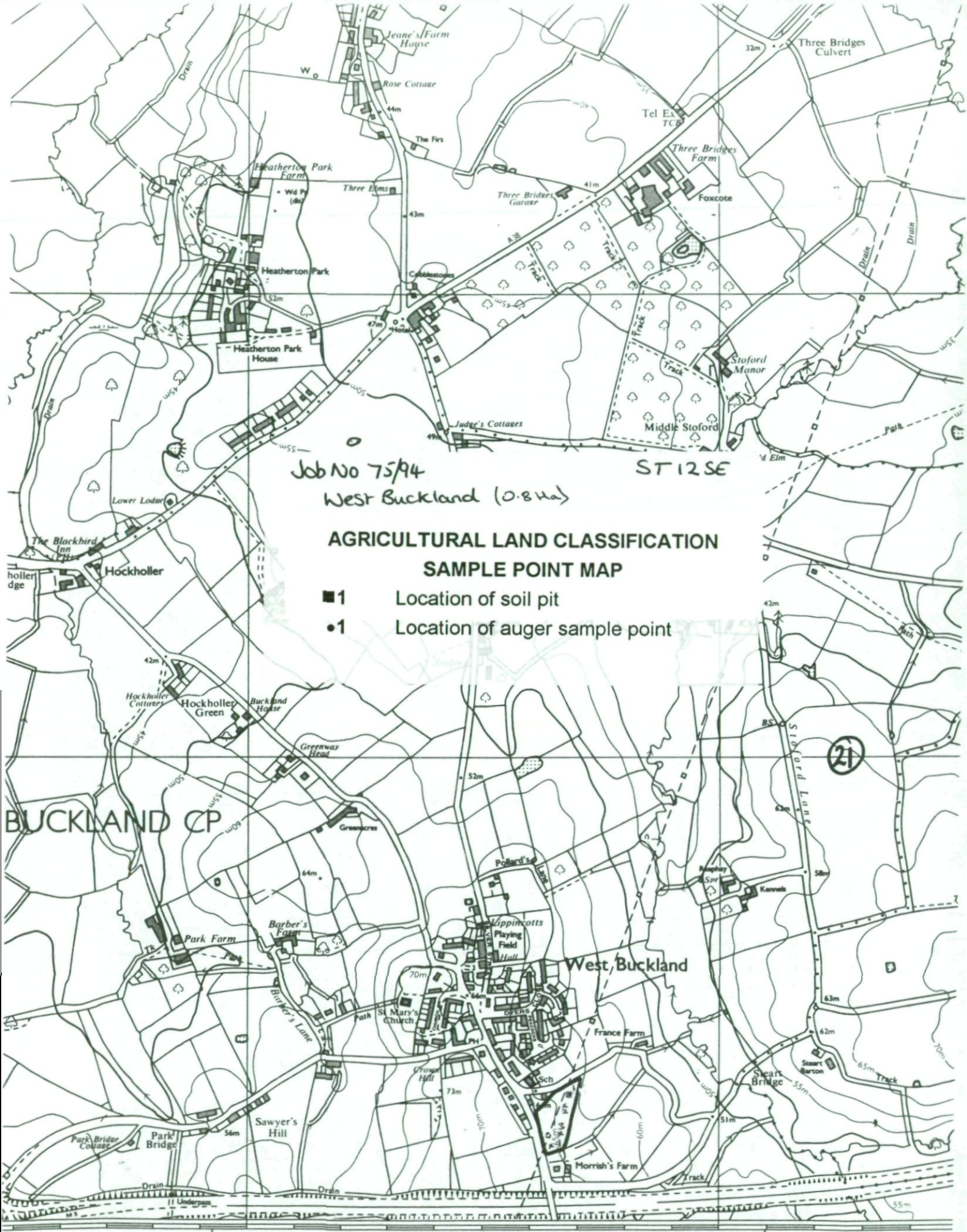
* Grade/category not present within survey area

Scale - 1:10,000



Further details contained in MAFF (1988) Agricultural Land Classification of England and Wales - Revised guidelines and criteria for grading the quality of agricultural land. MAFF (Publications), London SE99 7TP. The information is accurate at the base map scale but any enlargement would be misleading. Reproduction in whole or in part by any means is prohibited without the prior permission of MAFF.

Surveyed & drawn by the Resource Planning Team, ADAS Statutory Unit Taunton Based on the 1989 Ordnance Survey 1:10,000 map with the permission of the Controller of Her Majesty's Stationery Office. Source Map(s): STJSE Reference no. 75/94 © Crown Copyright Reserved 1994



Job No 75/94 ST 12 SE

West Buckland (0.8 ha)

**AGRICULTURAL LAND CLASSIFICATION
SAMPLE POINT MAP**

- 1 Location of soil pit
- 1 Location of auger sample point

BUCKLAND CP

West Buckland