

# RIPON LOCAL PLAN

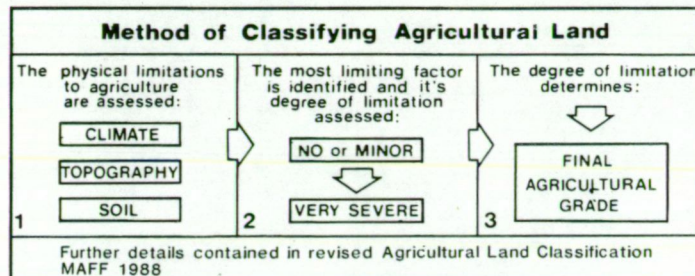
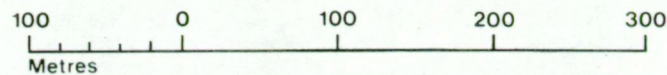
## Legend

### Agricultural Land Classification

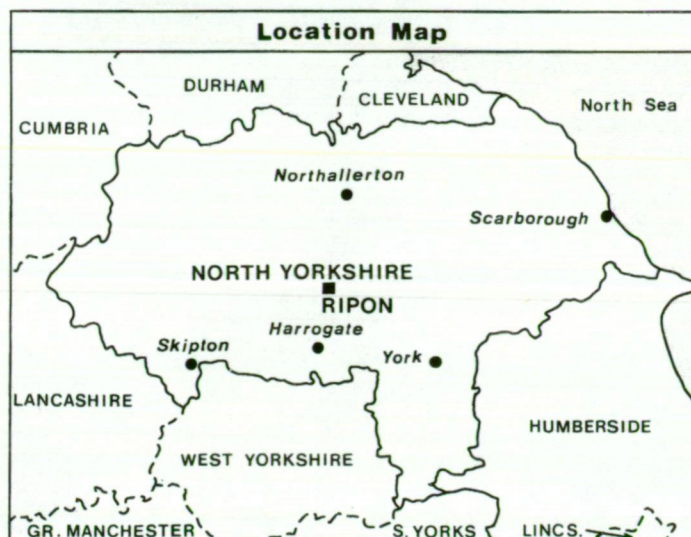
Agricultural Land		
Agricultural Grades		Agricultural Land Quality
Grade 1	Nil	Excellent
Grade 2		Very Good
Grade 3	Sub-Grade 3a	Good
	Sub-Grade 3b	Moderate
Grade 4		Poor
Grade 5		Very Poor

Land in Other Categories	
Urban <i>Including housing industry, commerce, derelict land, sports facilities, transport.</i>	
Non-agricultural <i>Including golf courses, parks, sports fields, allotments, airfields.</i>	
Woodland <i>Farm woodland</i>	Nil
<i>Commercial woodland</i>	Nil
Agricultural buildings <i>Including glasshouses</i>	Nil
Open water	Nil
Land not surveyed	Nil

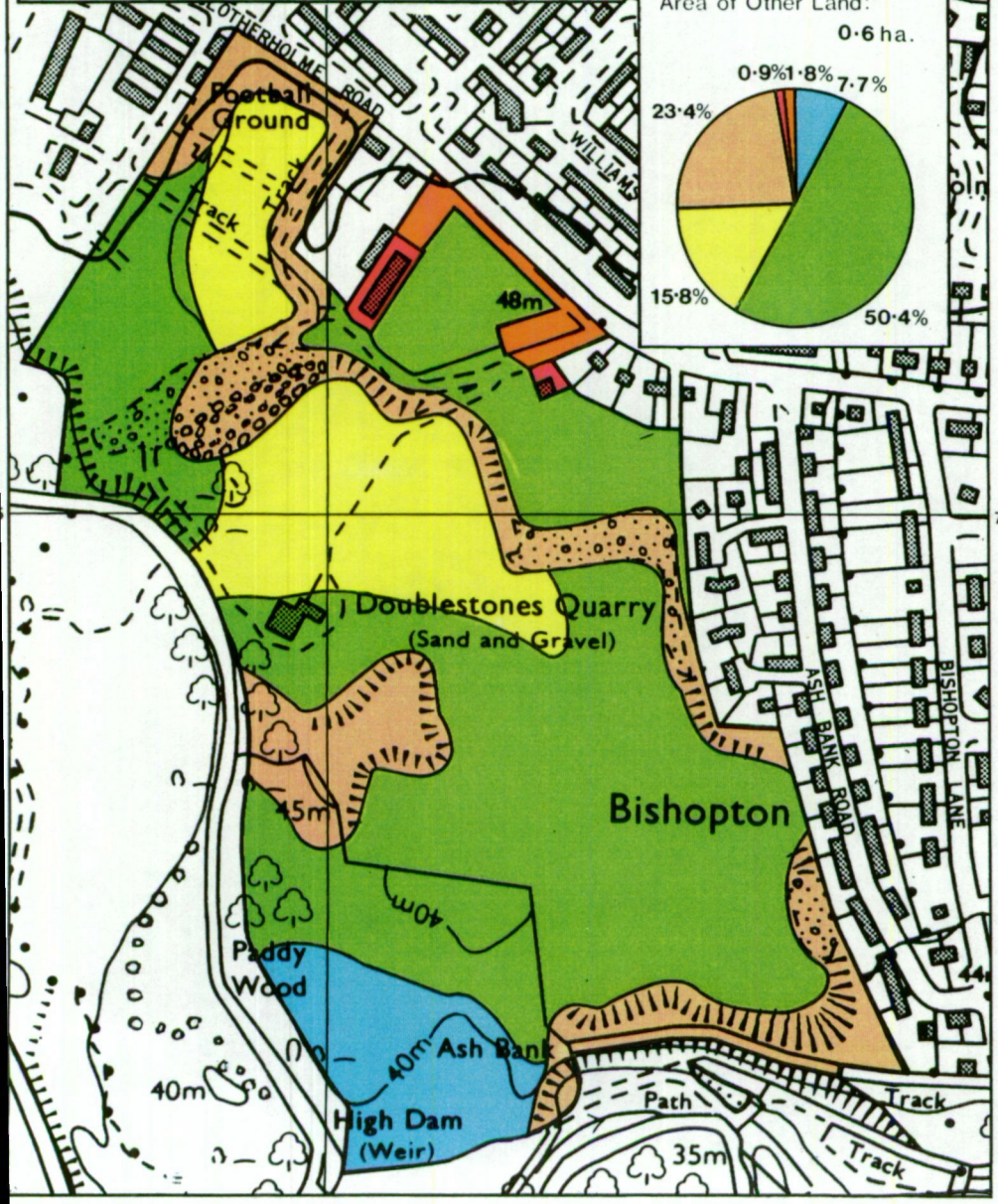
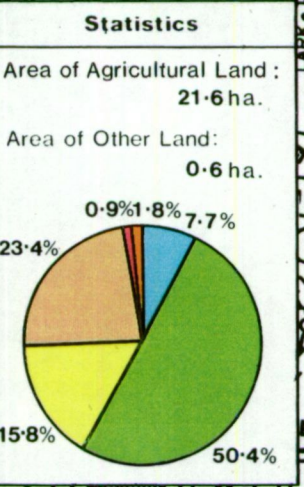
SCALE - 1:5,000



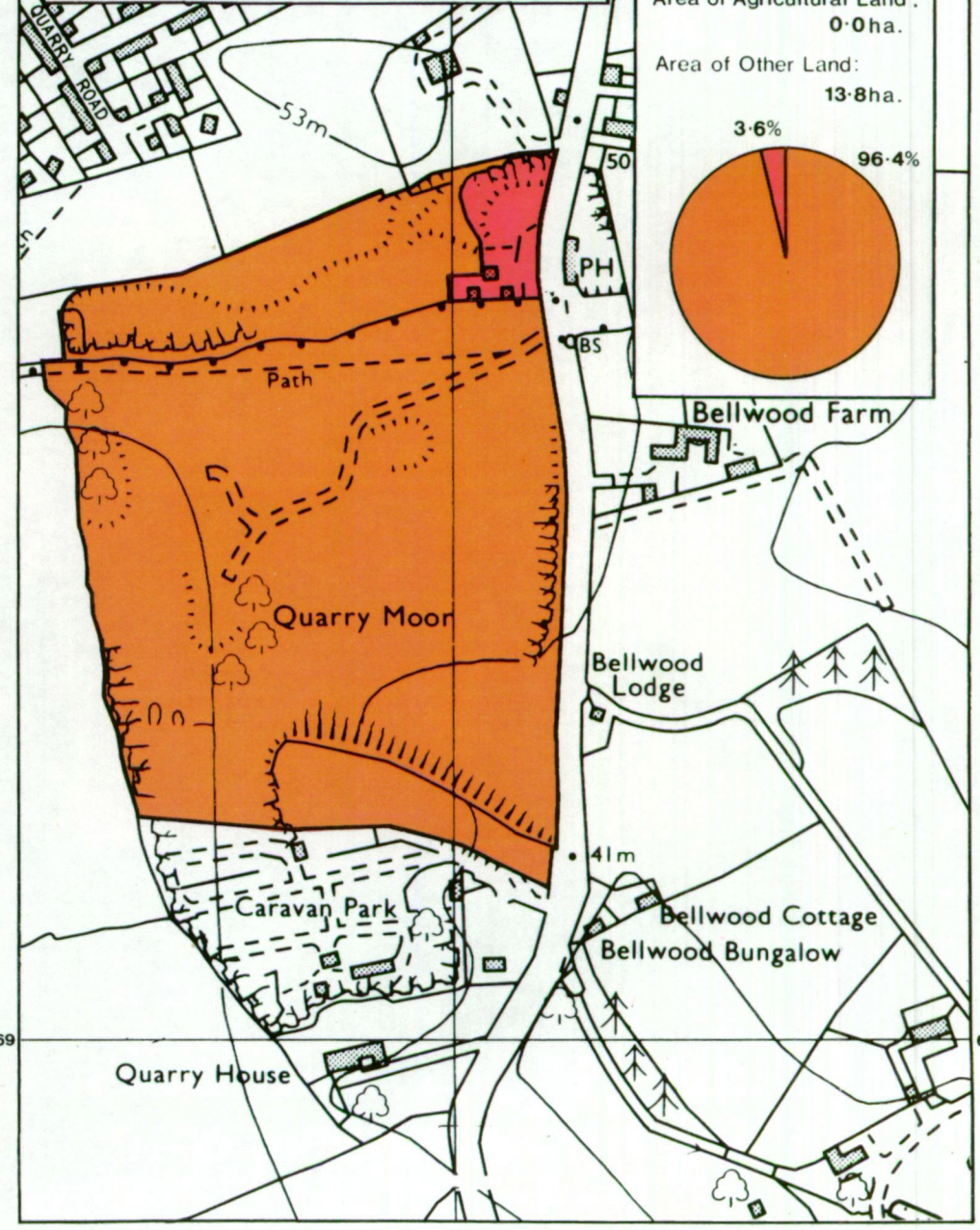
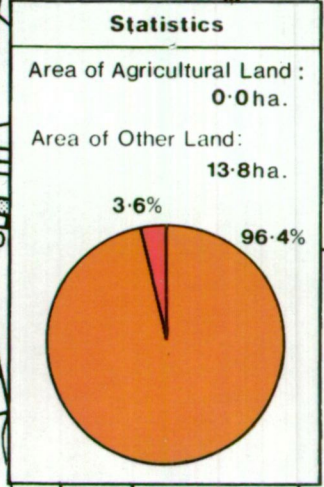
Ministry of Agriculture,  
Fisheries and Food.

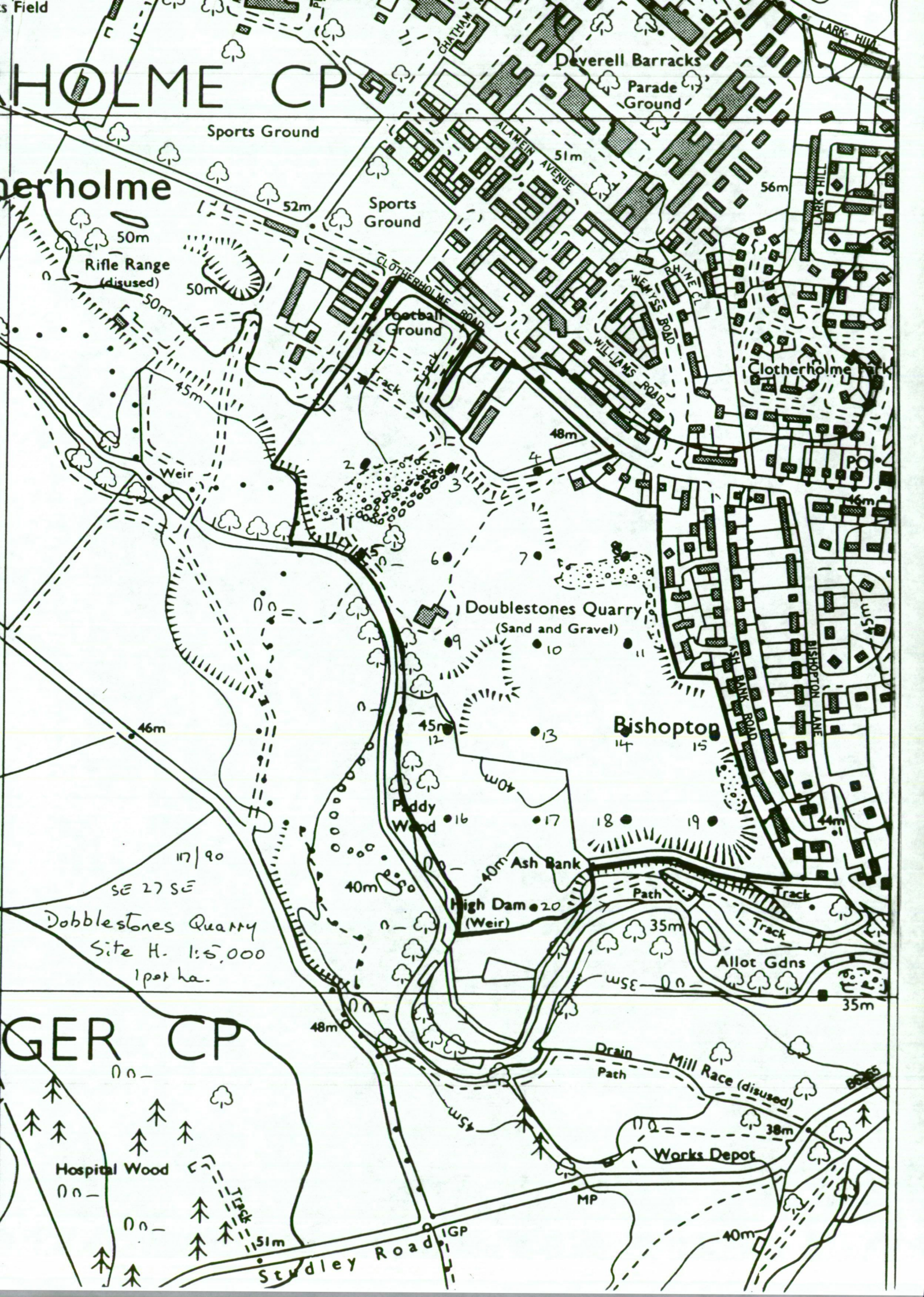


# DOUBLESTONES QUARRY



# QUARRY MOOR





CLOTHIERHOLME CP

Clothierholme

Deverell Barracks

Parade Ground

Sports Ground

Sports Ground

Rifle Range (disused)

Football Ground

ALAMEIN AVENUE

WILLIAMS ROAD

WENY'S BOULDER

Clothierholme Park

Doublestones Quarry (Sand and Gravel)

Bishopton

Paddy Wood

Ash Bank

High Dam (Weir)

Allot Gdns

BISHOPTON CP

Hospital Wood

Works Depot

Mill Race (disused)

Studley Road

117/90  
SE 27 SE  
Dobblestones Quarry  
Site H. 1:5,000  
1 pot ha.