

RIPON LOCAL PLAN

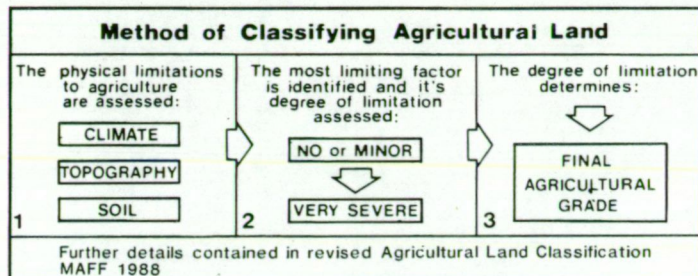
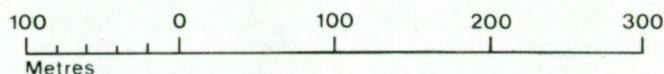
Legend

Agricultural Land Classification

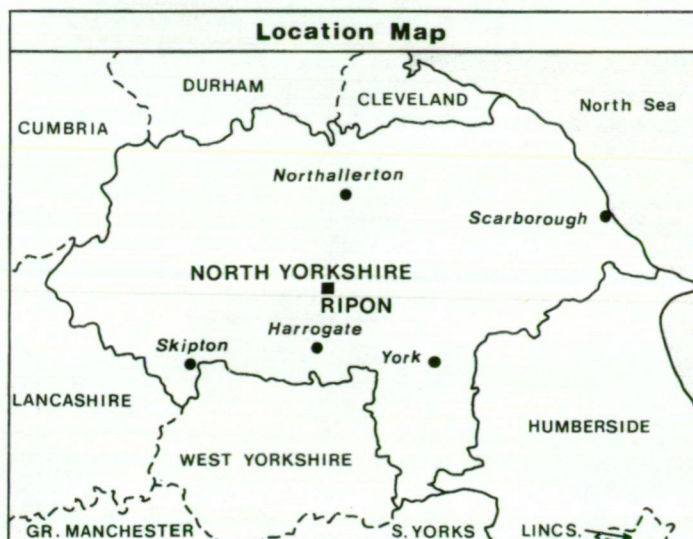
Agricultural Land		
Agricultural Grades		Agricultural Land Quality
Grade 1	Nil	Excellent
Grade 2		Very Good
Grade 3	Sub-Grade 3a	Good
	Sub-Grade 3b	Moderate
Grade 4		Poor
Grade 5		Very Poor

Land in Other Categories	
Urban <i>Including housing industry, commerce, derelict land, sports facilities, transport.</i>	
Non-agricultural <i>Including golf courses, parks, sports fields, allotments, airfields.</i>	
Woodland <i>Farm woodland</i>	Nil
<i>Commercial woodland</i>	Nil
Agricultural buildings <i>Including glasshouses</i>	Nil
Open water	Nil
Land not surveyed	Nil

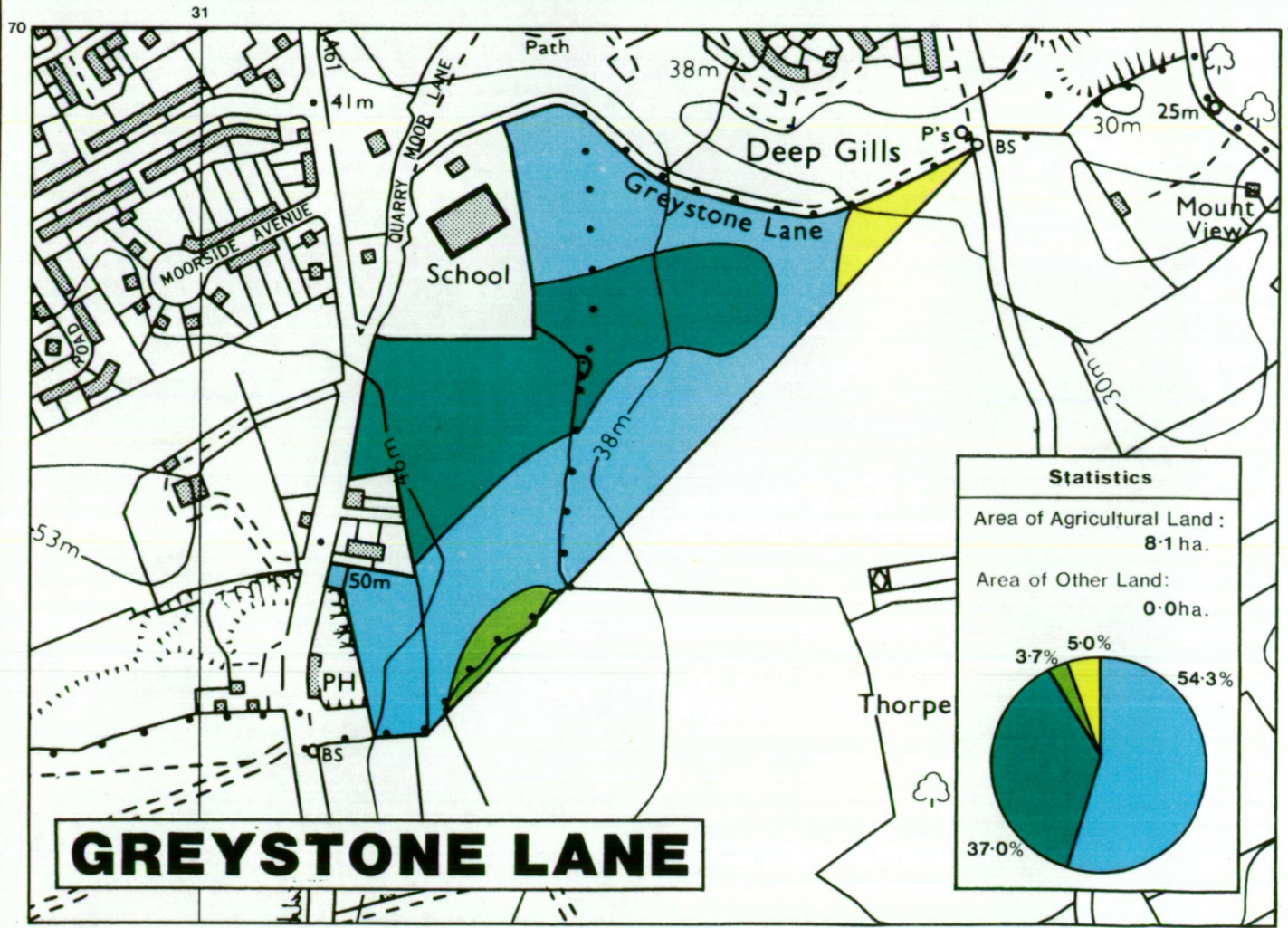
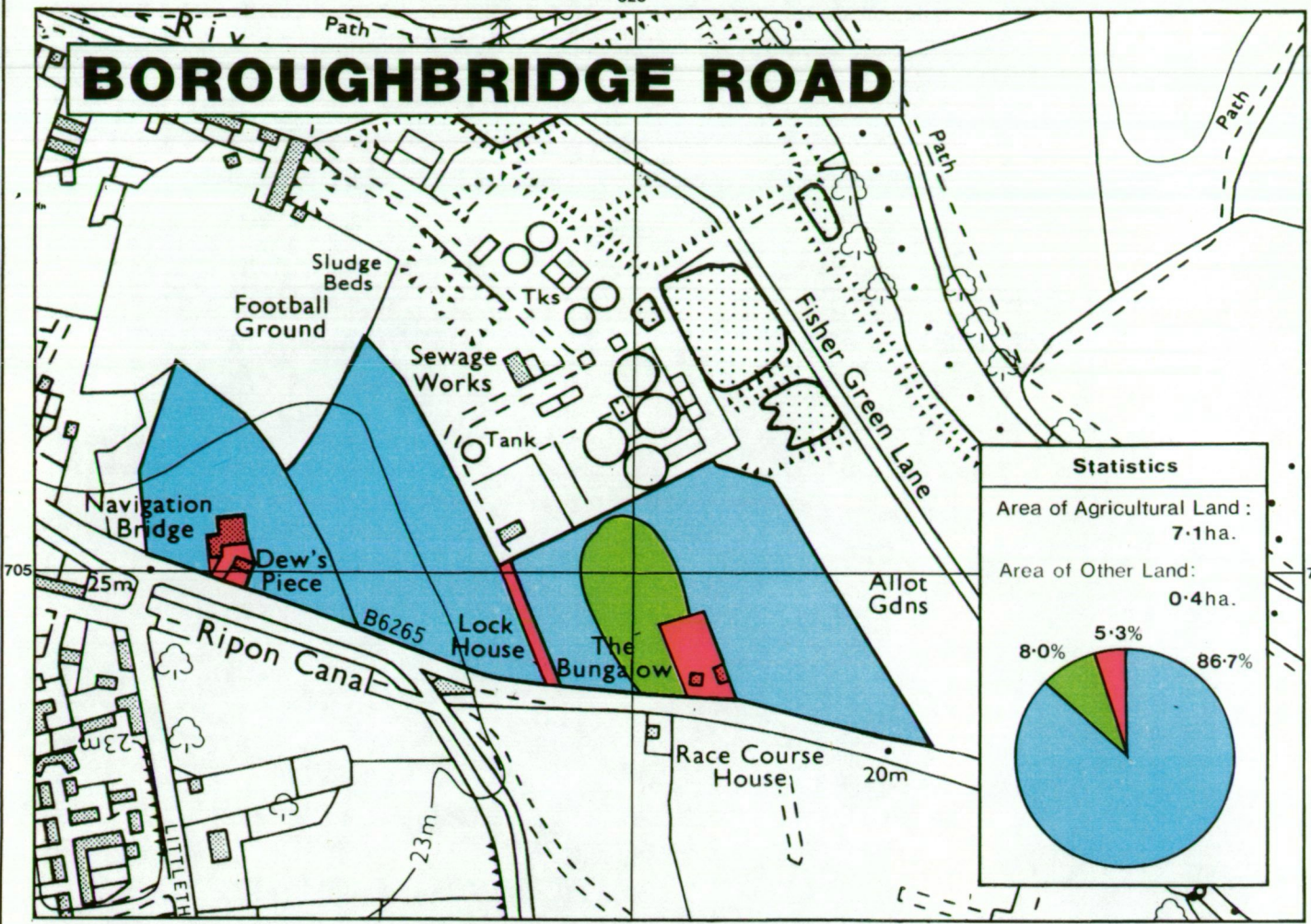
SCALE - 1:5,000



Ministry of Agriculture,
Fisheries and Food.



BOROUGHBRIDGE ROAD



GREYSTONE LANE

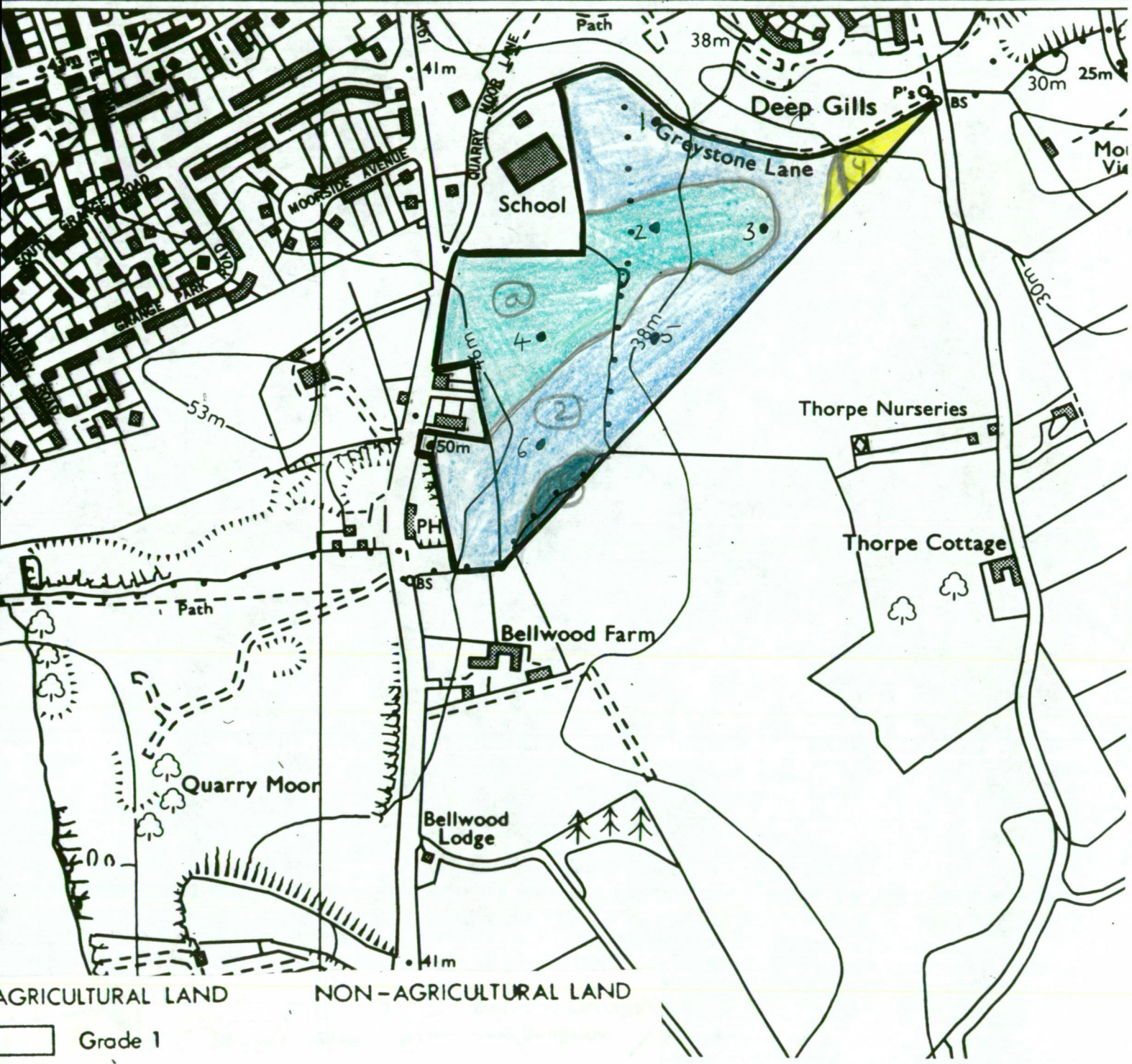
CONTOUR NOTE

WILTSHIRE COUNTY
RIPON

RIPON CP (a)





SE 36 NW
Greystone Lane
115/90 31'



31



AGRICULTURAL LAND

NON-AGRICULTURAL LAND

-  Grade 1
-  Grade 2
-  Sub-Grade 3a
-  Sub-Grade 3b

- 
- 

-  Grade 4
-  Grade 5