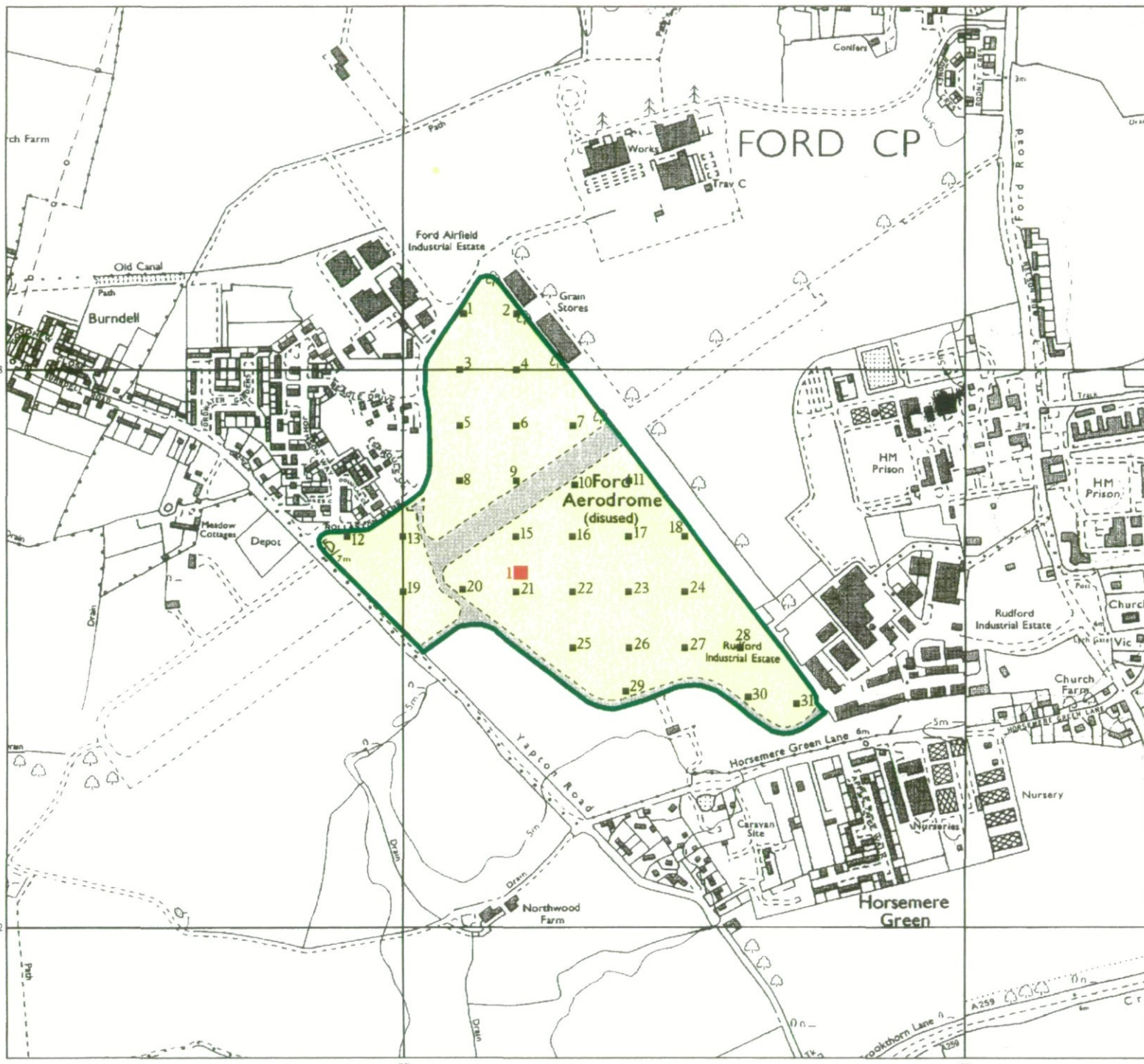


**Agricultural Land Classification**  
**Arun District Local Plan**  
**Objector Sites**  
**Additional land at Ford Aerodrome**  
**Sample Point Map**



**Legend**

■ 1 Location of soil pit

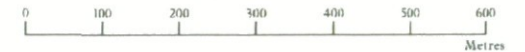
■ 1 Location of auger sample point

Boundary of survey area

Agricultural land not surveyed

Other land

Scale - 1:10,000



Further details contained in MAFF (1988) Agricultural Land Classification of England and Wales - Revised guidelines and criteria for grading the quality of agricultural land. Maff (publications), London SE99 7TP. The information is accurate at base map scale but any enlargement would be misleading.

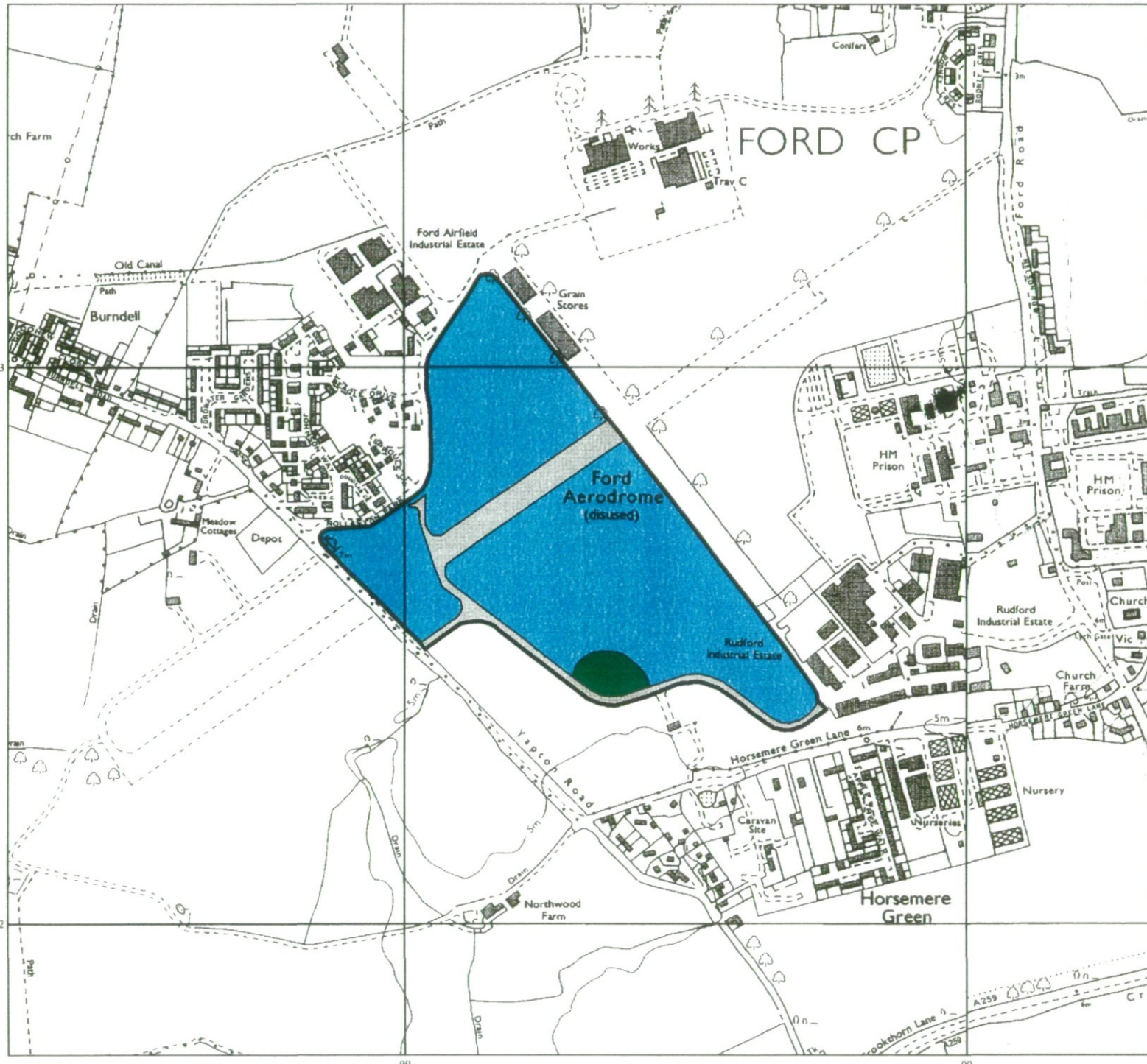
Reproduction in whole or in part by any means is prohibited without the prior permission of MAFF.

Surveyed and drawn by the Resource Planning Team, FRCA, Reading.

Based on the 1992 Ordnance Survey 1:10,000 map with the permission of the Controller of Her Majesty's Stationery Office. Unauthorised reproduction infringes Crown copyright and may lead to prosecution or civil proceedings. MAFF Licence No: GD272361

Source maps: SU90SE, TQ00SW

Reference no: 4202/059/98 © Crown Copyright Reserved 1998



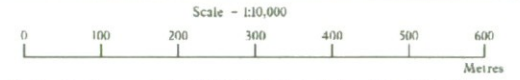
# Agricultural Land Classification

## Arun District Local Plan

### Objector Sites

#### Additional land at Ford Aerodrome

Legend		
	Quality	Area (ha)
Grade 1	Excellent	Nil
Grade 2	Very Good	27.2
Grade 3a	Good	0.8
Grade 3b	Moderate	Nil
Grade 4	Poor	Nil
Grade 5	Very Poor	Nil
	Agricultural land not surveyed	Nil
	Other land	3.4
Site Boundary		
Total survey area		28.0
Total site area		31.4
* Not present within survey area		



Further details contained in MAFF (1988) Agricultural Land Classification of England and Wales - Revised guidelines and criteria for grading the quality of agricultural land. MAFF (publications), London SE99 7TP. The information is accurate at base map scale but any enlargement would be misleading. Reproduction in whole or in part by any means is prohibited without the prior permission of MAFF.

Surveyed and drawn by the Resource Planning Team, FRCA, Reading

Based on the 1992 Ordnance Survey 1:10,000 map with the permission of the Controller of Her Majesty's Stationery Office. Unauthorised reproduction infringes Crown copyright and may lead to prosecution or civil proceedings. MAFF Licence No: GD272361

Source maps(s): SU90SE, TQ00SW

Reference no: 4202/059/98 © Crown Copyright Reserved 1998