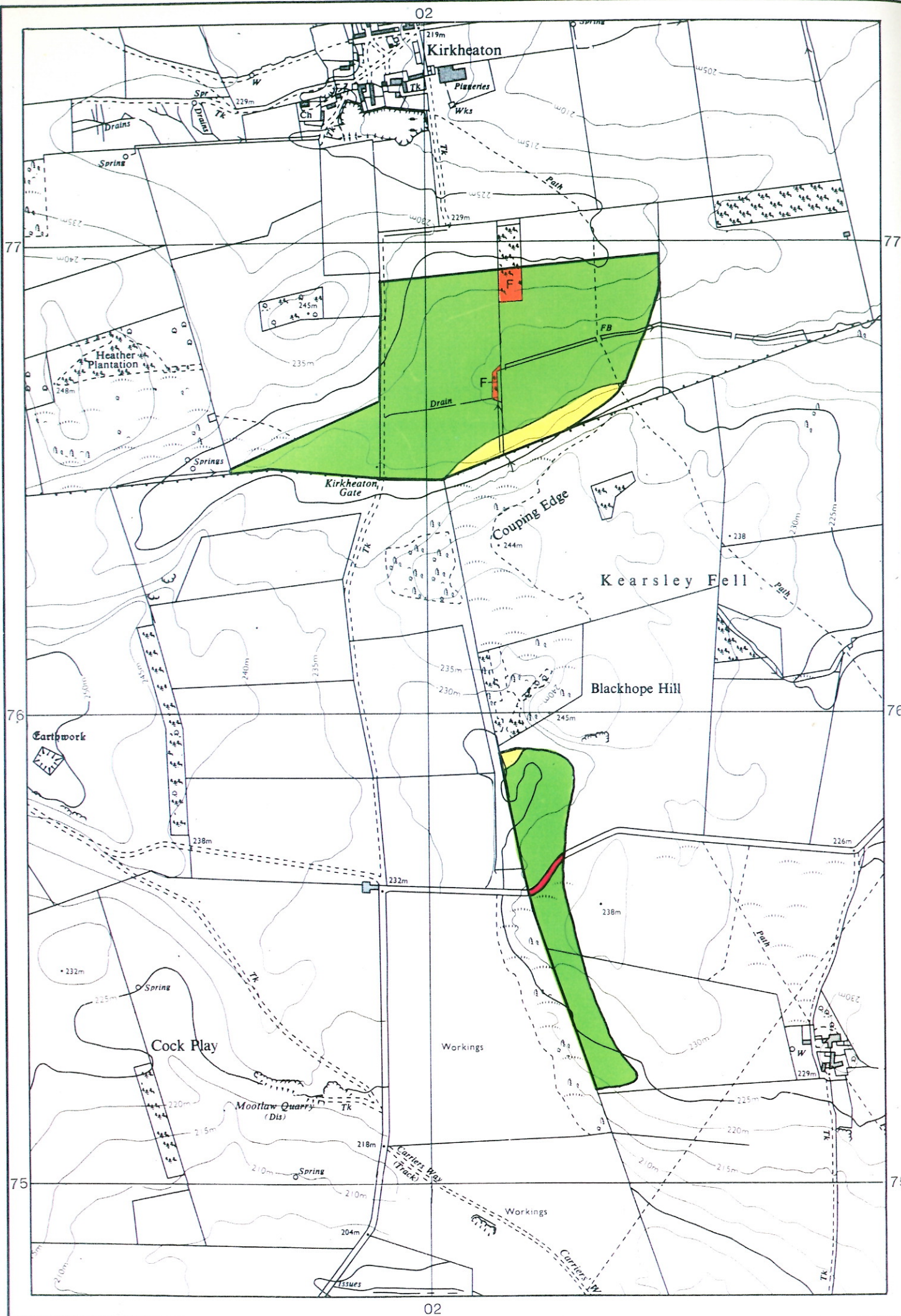


MOOTLAW QUARRY, STAMFORDHAM

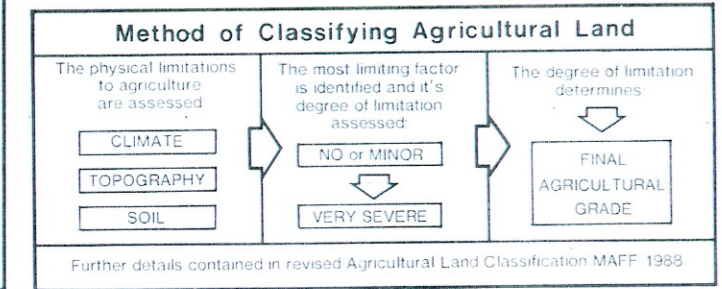
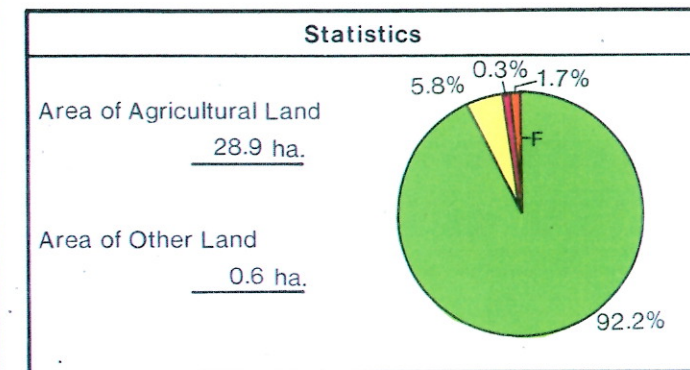
Proposed Quarry Extension

Agricultural Land Classification




Agricultural Land		
Agricultural Grades	Agricultural Land Quality	Area within the site (ha.)
GRADE 1	Excellent	Nil
GRADE 2	Very Good	Nil
GRADE 3	Good	Nil
	Moderate	27.2
GRADE 4	Poor	1.7
GRADE 5	Very Poor	Nil

Land in Other Categories		Area within the site (ha.)
Urban <i>Including housing, industry, commerce, derelict land, sports facilities, transport</i>		0.1
Non-agricultural <i>Including golf courses, parks, sports fields, allotments, airfields</i>		Nil
Woodland <i>Farm Woodland</i>		0.5
Commercial Woodland		Nil
Agricultural buildings <i>Including glasshouses</i>		Nil
Open water		Nil
Land not surveyed		Nil



MAFF Ministry of Agriculture, Fisheries and Food.



Information compiled by Resource Planning Team
ADAS Statutory Group Leeds.

Map produced by Resource Planning Cartographic Unit.

Project Number 97/93

Ordnance Survey maps reproduced with the permission of the Controller H.M.S.O.
© Crown Copyright Reserved

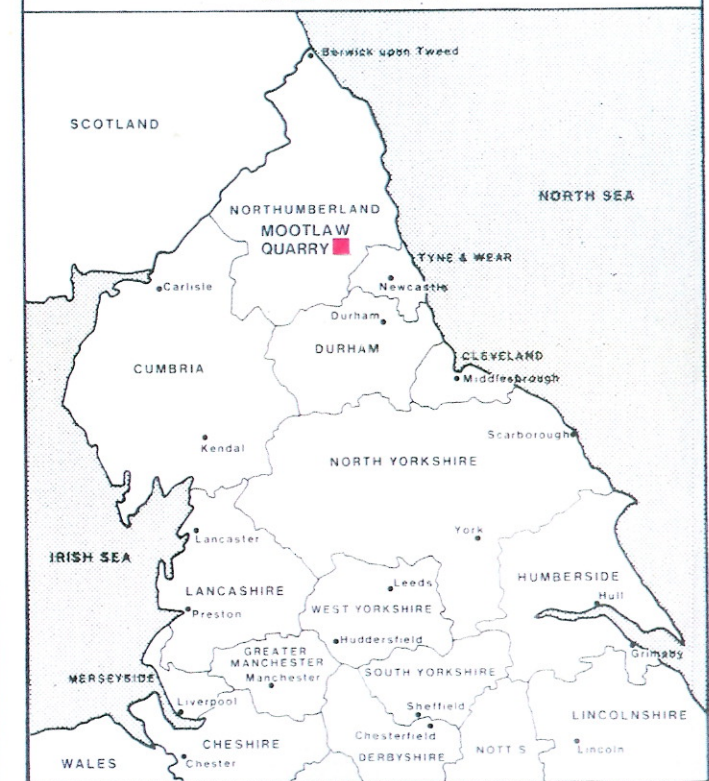
SOURCE MAPS

NZ 07 NW

1:10,000

NZ 07 SW

SITE LOCATION



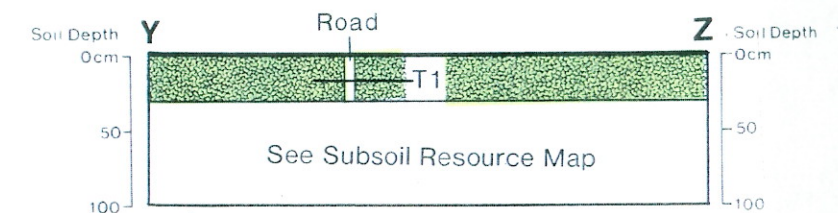

MOOTLAW QUARRY, STAMFORDHAM

Proposed Quarry Extension

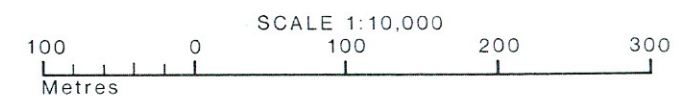
Topsoil Resource Map

Unit	Soil Texture	Soil Thickness(cm.)			Area (ha.)	Volume ¹ (000m ³)
		Min	Mean	Max		
T1	Medium/Heavy	10	30	55	29.5	88.5

¹ Volume at mean unit thickness.



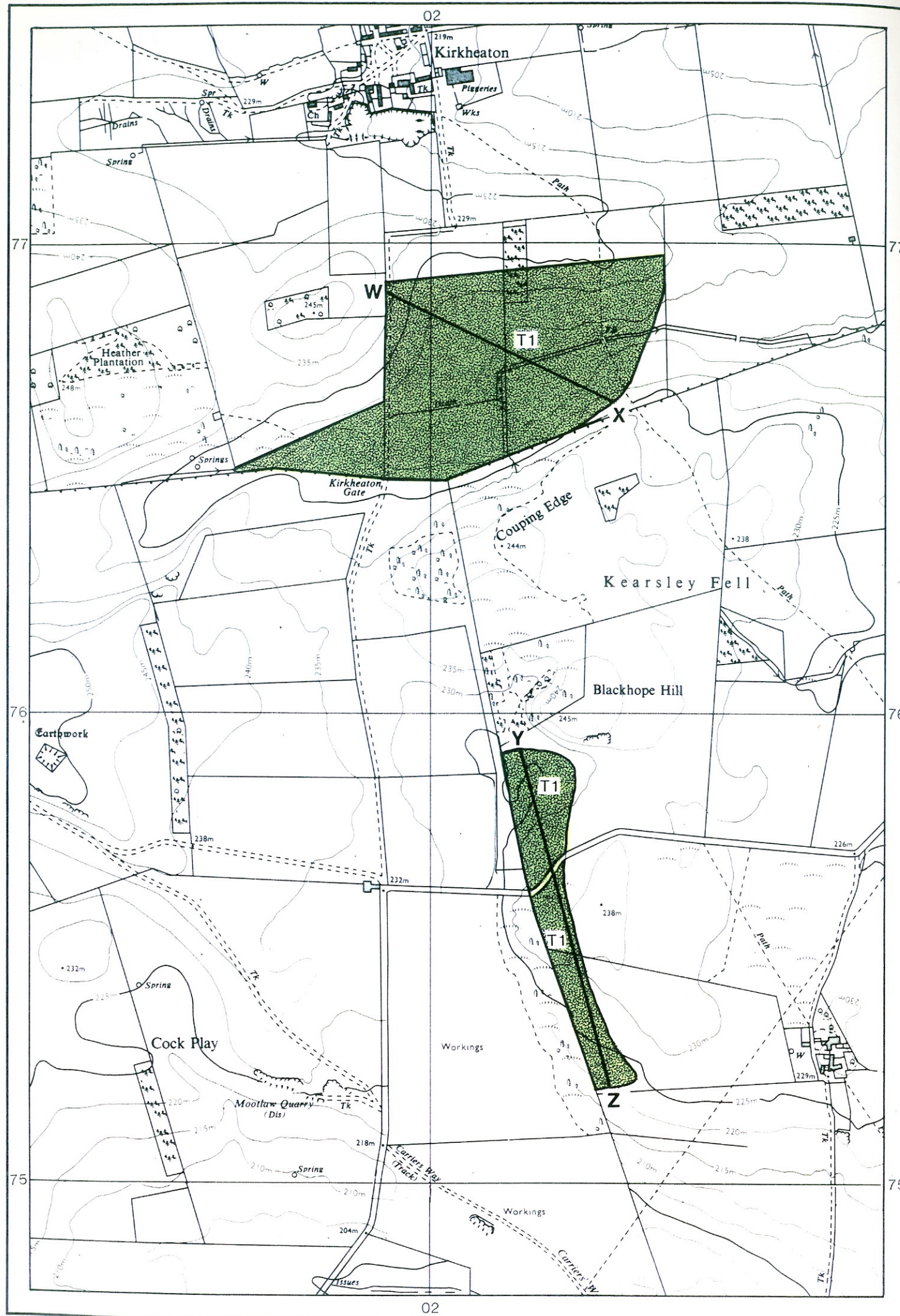
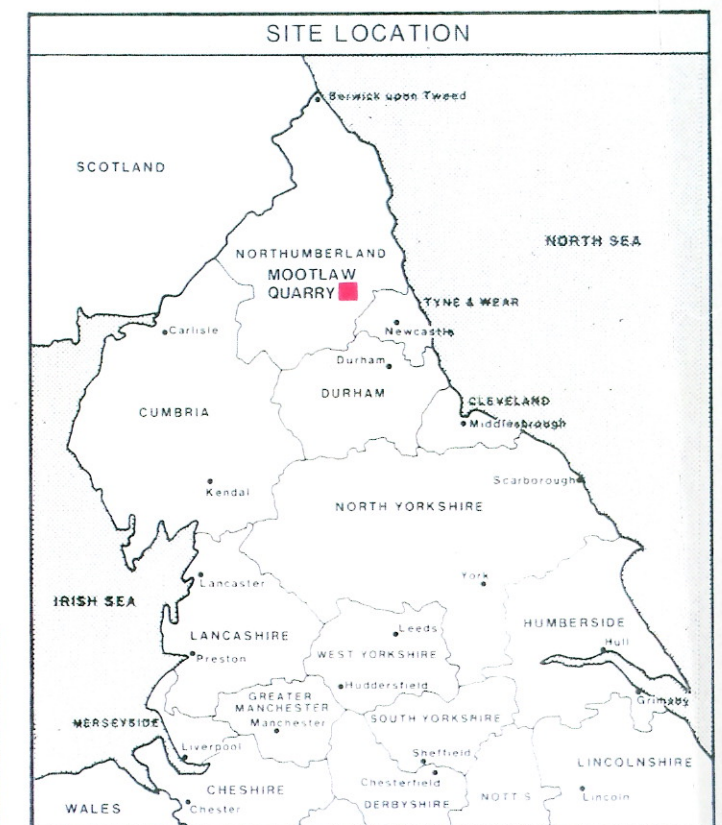
MAFF Ministry of Agriculture,
Fisheries and Food.



Information compiled by Resource Planning Team
ADAS Statutory Group Leeds.
Map produced by Resource Planning Cartographic Unit.
Project Number 97/93
Ordnance Survey maps reproduced with the permission
of the Controller H.M.S.O.
©Crown Copyright Reserved

SOURCE MAPS

NZ 07 NW
1:10,000
NZ 07 SW





MOOTLAW QUARRY, STAMFORDHAM

Proposed Quarry Extension

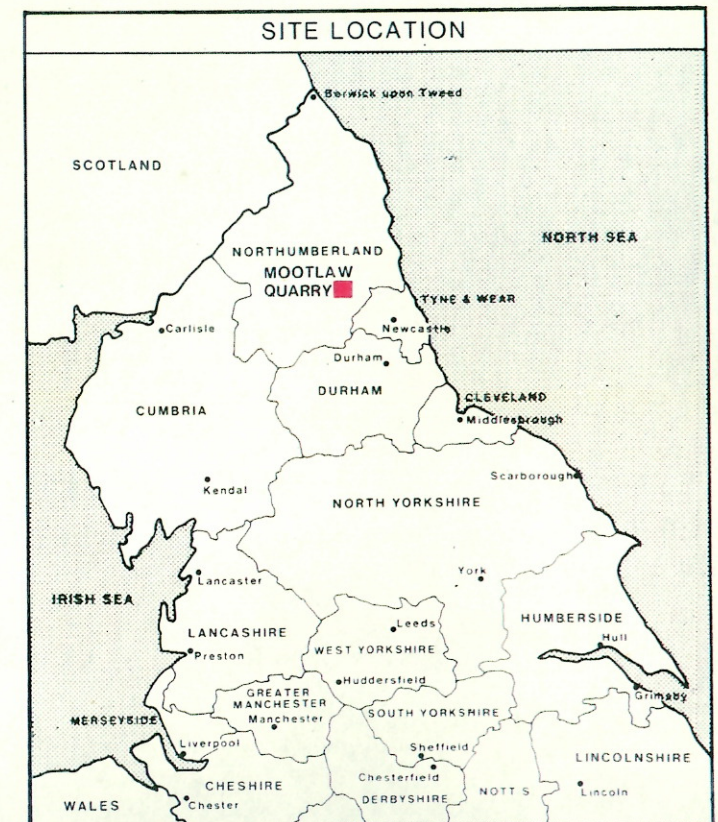
Subsoil Resource Map

Unit	Soil Texture	Mean Soil Thickness(cm)	Area (ha)	Volume (000m ³)
S1	Medium/Heavy	90	28.1	252.9
S2	Light	20	1.4	2.8



MAFF Ministry of Agriculture,
Fisheries and Food.

SCALE 1:10,000
100 0 100 200 300
Metres



Information compiled by Resource Planning Team
ADAS Statutory Group Leeds.
Map produced by Resource Planning Cartographic Unit.
Project Number 97/93
Ordnance Survey maps reproduced with the permission
of the Controller H.M.S.O.
© Crown Copyright Reserved

SOURCE MAPS

NZ 07 NW

1:10,000

NZ 07 SW

