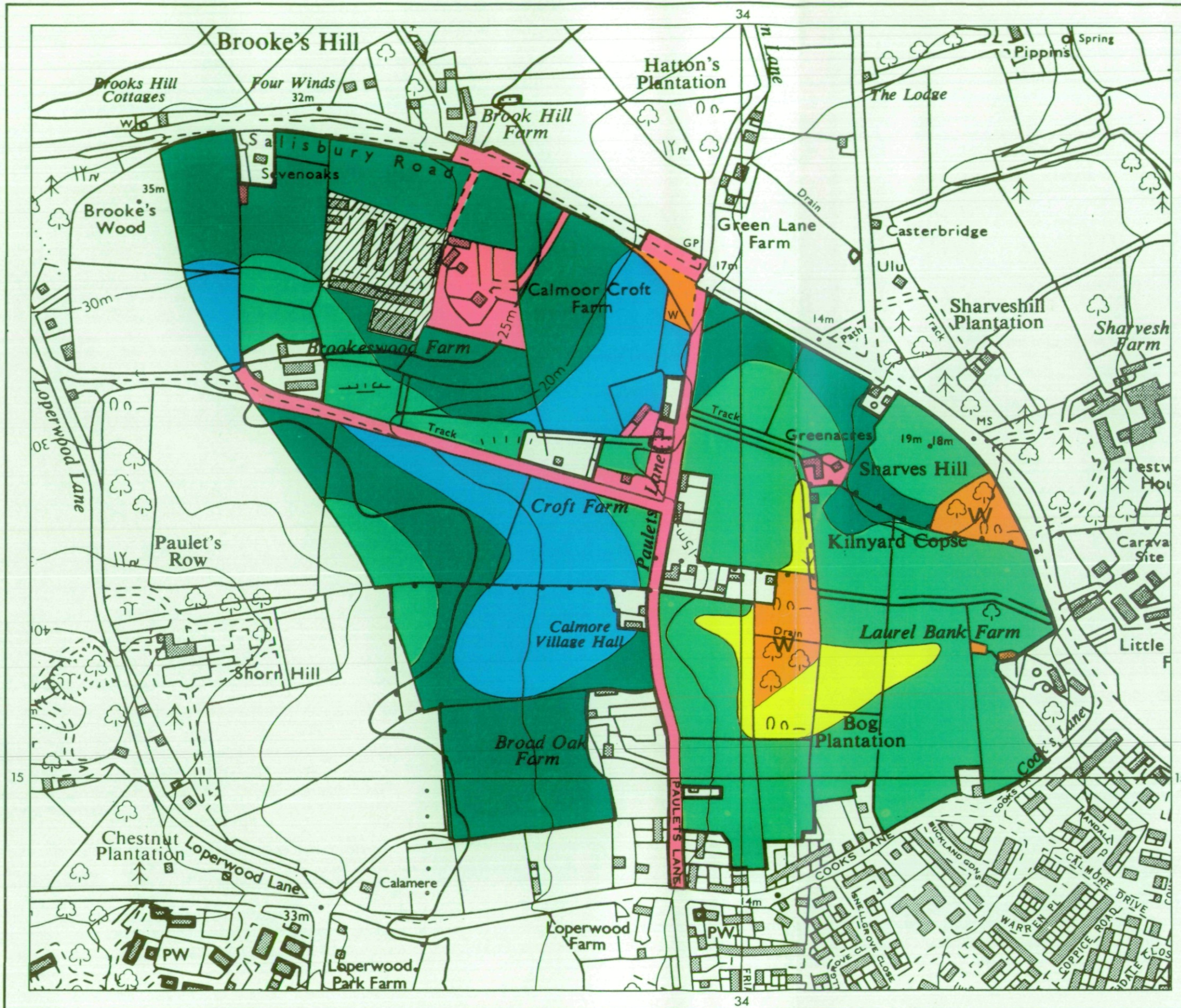


Land South of Salisbury Road, Totton. Appeal B.

Agricultural Land Classification



| AGRICULTURAL LAND | | | |
|-------------------|-------------|-----------|------------|
| Grade | Quality | Area | % of Total |
| Grade 1 | Not present | excellent | ha % |
| Grade 2 | very good | 7.3 ha | 16.6% |
| Grade 3a | good | 15.9 ha | 36.0% |
| Grade 3b | moderate | 18.8 ha | 42.6% |
| Grade 4 | poor | 2.1 ha | 4.8% |
| Grade 5 | Not present | very poor | ha % |

Total area of agricultural land surveyed 44.1 ha

| | |
|------------------------|--|
| Agricultural buildings | |
| Woodland | |
| Not surveyed | |

| NON-AGRICULTURAL LAND | |
|---------------------------------|---------|
| Land predominantly in urban use | |
| Land in non-agricultural use | |
| Total area of site | 52.0 ha |

For further information consult "Agricultural Land Classification of England and Wales (Revised guidelines and criteria for grading the quality of agricultural land)", M.A.F.F., 1988.

SOURCE MAPS
SU 31 NW
SU 31 SW



Surveyed by the Resource Planning Group 9 & 10 / 91
Map compiled and produced by the Cartographic Unit,
Farm and Countryside Service, South East Region, Reading.
Reference no. 1508 / 19 / 91

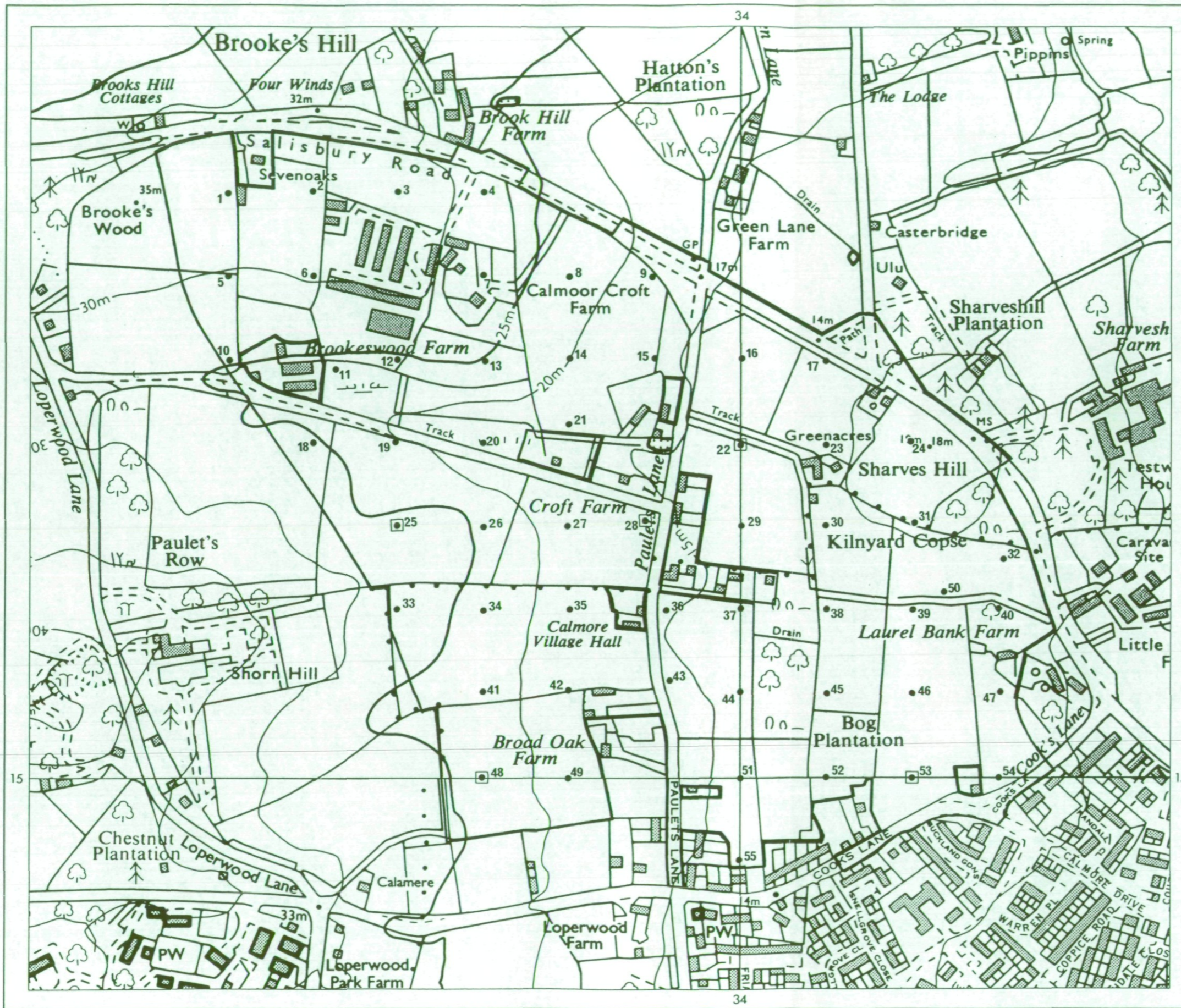
Ordnance Survey information reproduced with the sanction of
the Controller, H.M.S.O.

Reproduction of this map in whole or in part is prohibited without
the prior permission of M.A.F.F.

This map is accurate only at the scale shown.

Land South of Salisbury Road, Totton. Appeals A, B, and C.

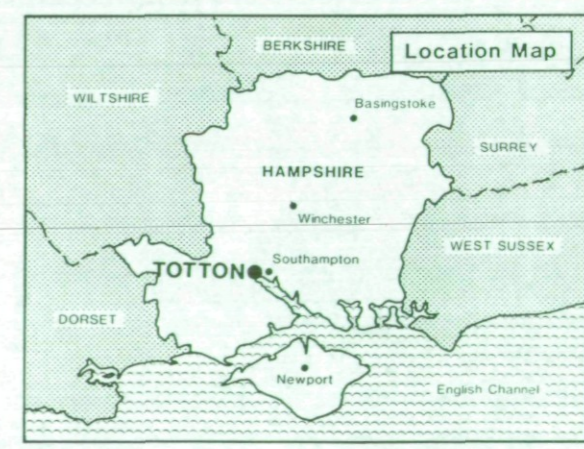
Location of Auger Borings



- 5 Auger boring
- 2 Profile pit

Surveyed by the Resource Planning Group 9 & 10 / 91
 Map compiled and produced by the Cartographic Unit,
 Farm and Countryside Service, South East Region, Reading.
 Reference no. 1508 / 19 / 91 1508 / 20 / 91

SOURCE MAPS
 SU 31 NW
 SU 31 SW



Ordnance Survey information reproduced with the sanction of the Controller, H.M.S.O.
 Reproduction of this map in whole or in part is prohibited without the prior permission of M.A.F.F.
 This map is accurate only at the scale shown.