

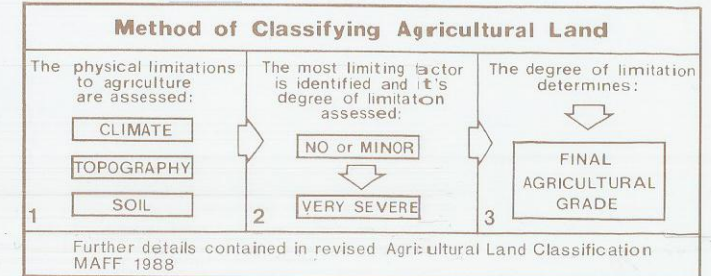
SELBY RURAL AREAS

Local Plan

Agricultural Land Classification



Agricultural Land			
Agricultural Grades	Agricultural Land Quality	Area within the site (ha.)	
Grade 1	Excellent	Nil	
Grade 2	Very Good	28.1	
Grade 3	Good	23.8	
	Moderate	27.5	
Grade 4	Poor	Nil	
Grade 5	Very Poor	Nil	



For scale see each individual map.

Land in Other Categories		
		Area within the site (ha.)
Urban <i>Including housing, industry, commerce, derelict land, sports facilities, transport.</i>		3.8
Non-agricultural <i>Including golf courses, parks, sports fields, allotments, airfields.</i>		3.2
Woodland <i>Farm woodland</i>		Nil
<i>Commercial woodland</i>		Nil
Agricultural buildings <i>Including glasshouses</i>		Nil
Open water		Nil
Land not surveyed		Nil

Information compiled by Resource Planning Group, Farm and Countryside Service, Leeds R.O.
 Map produced by Resource Planning Cartographic Unit, Project Number 22/89
 Ordnance Survey maps reproduced with the permission of the Controller, H.M.S.O.
 © Crown Copyright Reserved 1989

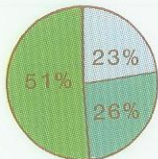


Ministry of Agriculture,
Fisheries and Food.

TADCASTER - GARNET LANE

Source Map SE 4742

SITE 5C
7.4ha.



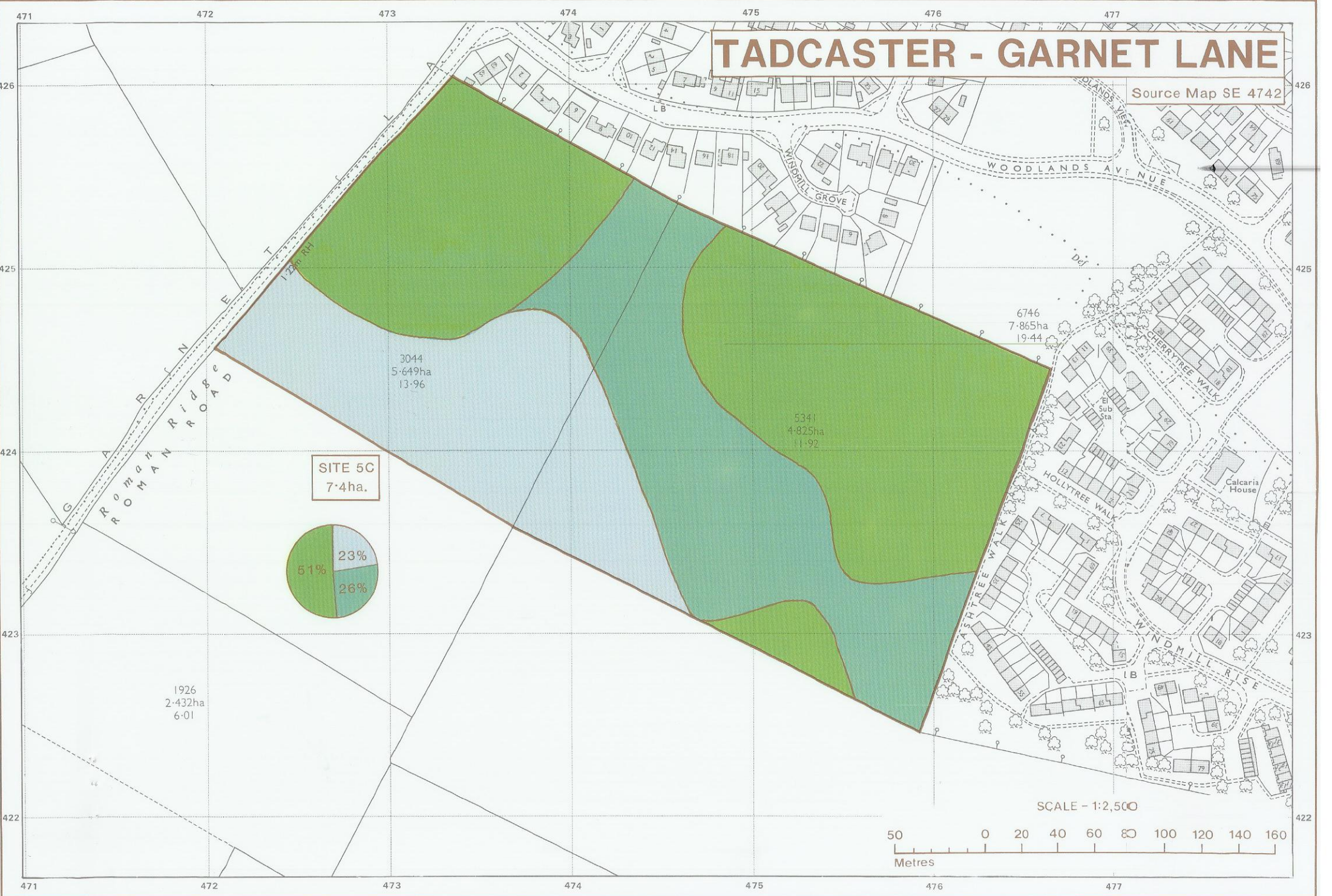
3044
5.649ha
13.96

5341
4.825ha
11.92

6746
7.865ha
19.44

1926
2.432ha
6.01

SCALE - 1:2,500



SELBY RURAL AREAS

Local Plan

Agricultural Land Classification



Location of Soil Auger Borings

Soil Auger Borings •

For scale see each individual map.

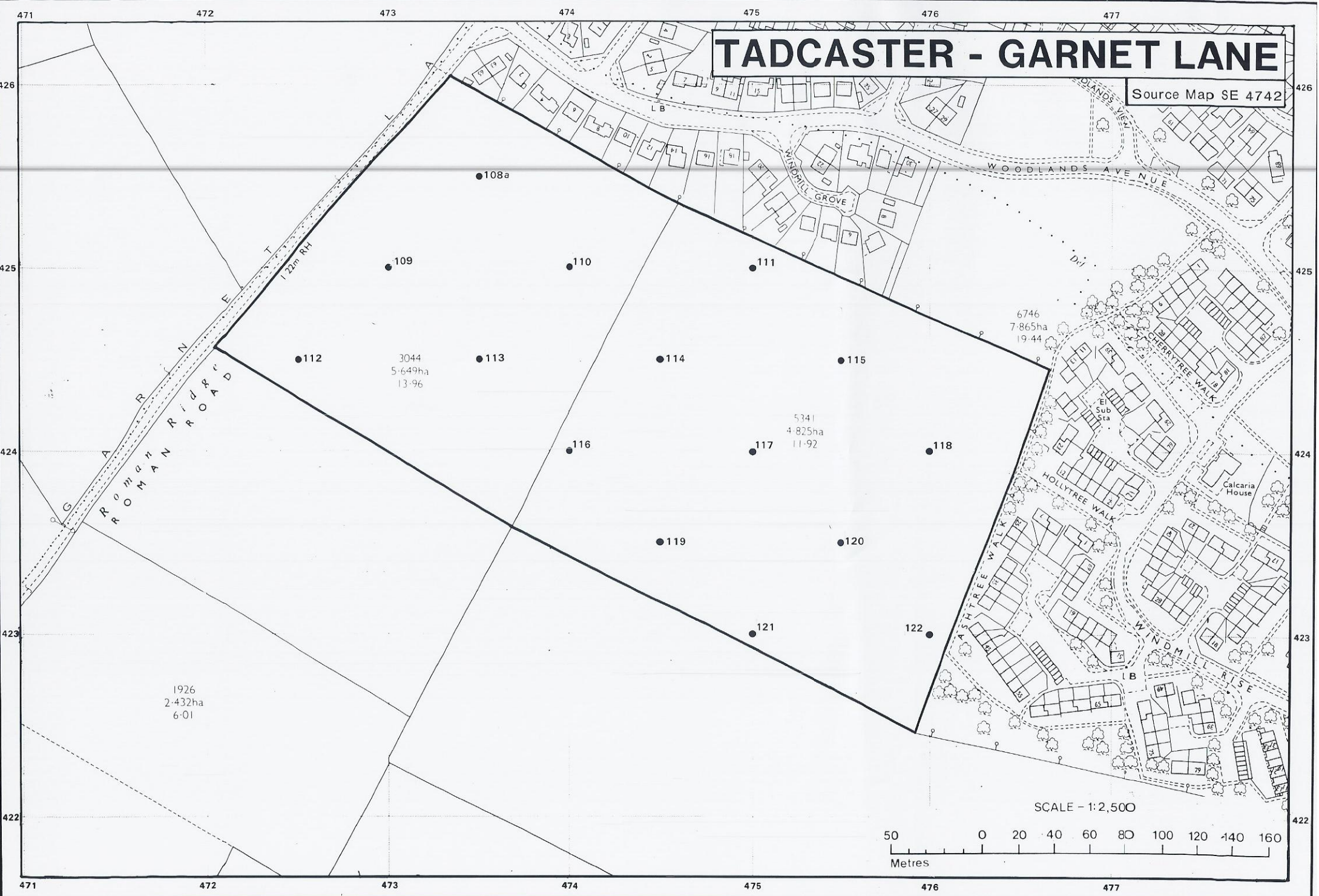
Information compiled by Resource Planning Group,
Farm and Countryside Service, Leeds R.O.
Map produced by Resource Planning Cartographic Unit,
Project Number 22/89
Ordnance Survey maps reproduced with the
permission of the Controller, H.M.S.O.
© Crown Copyright Reserved 1989



Ministry of Agriculture,
Fisheries and Food.

TADCASTER - GARNET LANE

Source Map SE 4742



SCALE - 1:2,500

