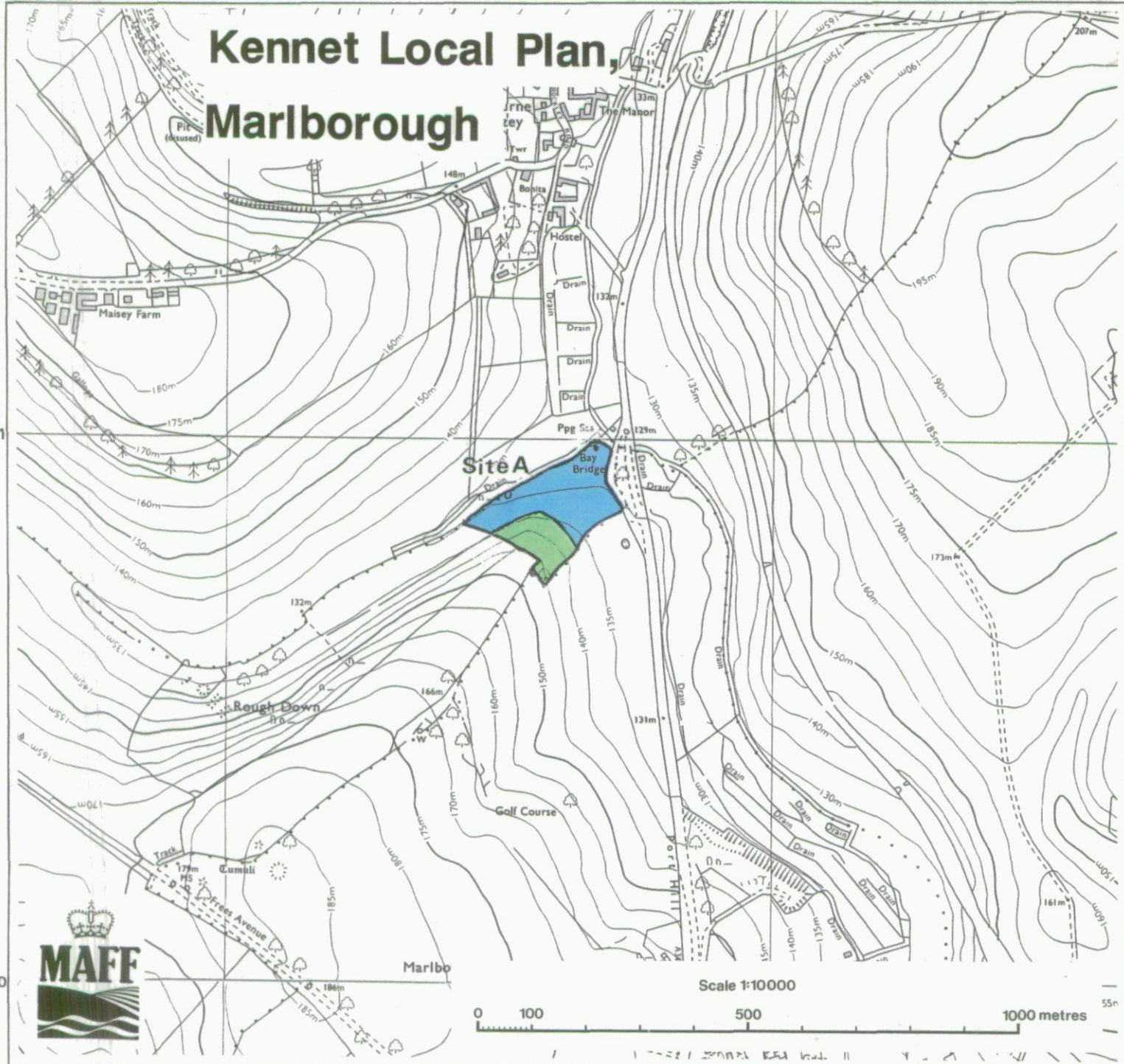


Kennet Local Plan, Marlborough

Ministry of Agriculture, Fisheries and Food Agricultural Land Classification



Agricultural Land

ALC grade	Agricultural land quality	Degree of limitation
Grade 1	Excellent	None or very minor
Grade 2	Very good	Minor
Grade 3a	Good	Moderate
Grade 3b	Moderate	Moderate to severe
Grade 4	Poor	Severe
Grade 5	Very poor	Very severe

Other Land Categories

Urban	*	Agricultural buildings	*
Non - agricultural	*	Open water	*
Woodland	W*	Not surveyed	*

* Grade/Category not present within survey area

Further details contained in revised
Agricultural Land Classification, M.A.F.F. 1988.

The information is accurate at the base map scale
but any enlargement would be misleading.

Reproduction in whole or in part by any means is prohibited
without the prior permission of M.A.F.F.

Surveyed by the Resource Planning Group July 93 . Map produced by the
Cartographic Unit, Farm and Countryside Service, M.A.F.F. Bristol.
Ref.no. 52/93

Based upon the 1982 Ordnance Survey 1:10 000 map with the permission of
The Controller of Her Majesty's Stationery Office, Crown Copyright Reserved.

© Crown Copyright Reserved






Kennet Local Plan, Marlborough

Ministry of Agriculture, Fisheries and Food Agricultural Land Classification

Agricultural Land

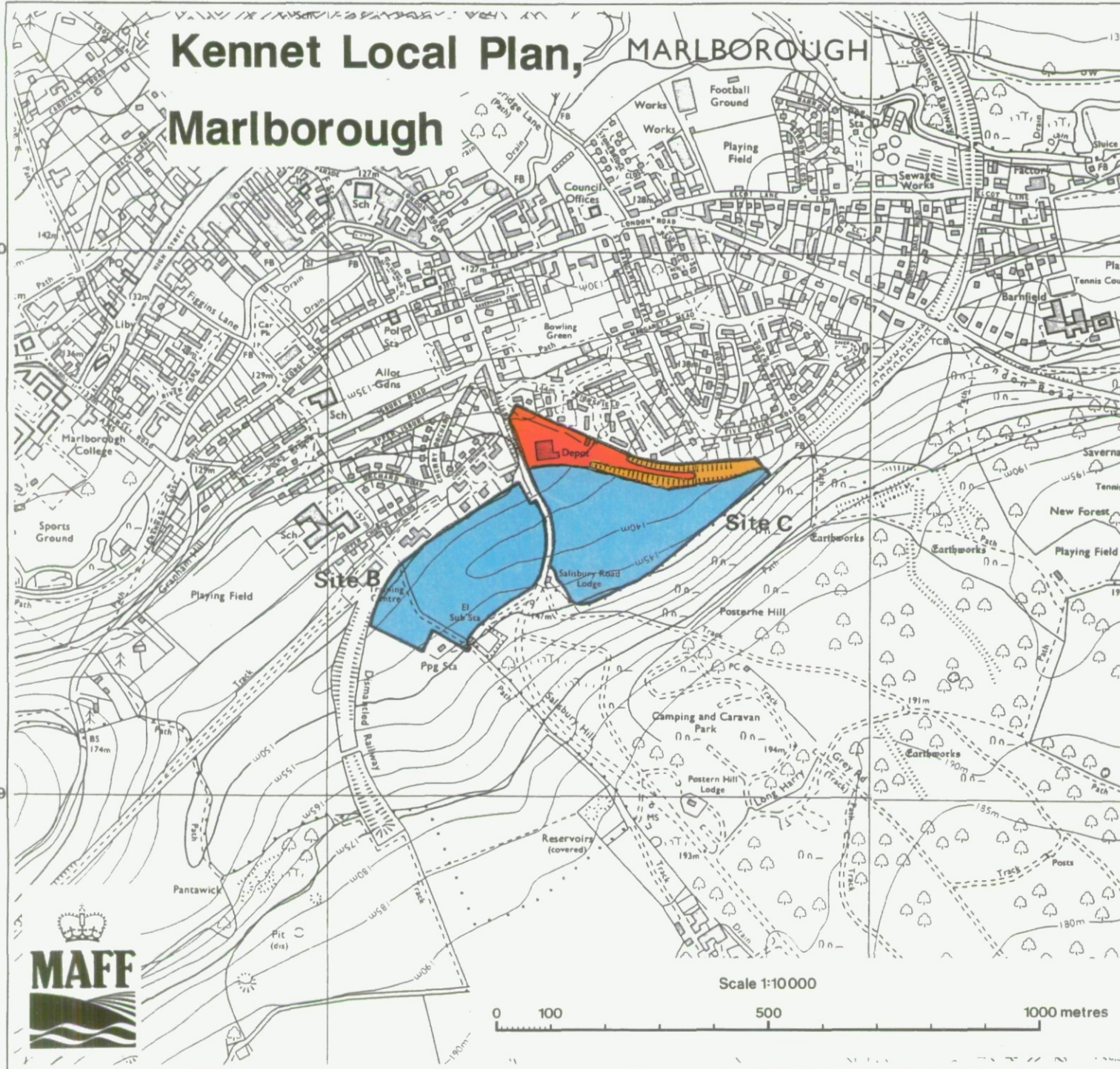
ALC grade	Agricultural land quality	Degree of limitation
Grade 1	Excellent	None or very minor
Grade 2	Very good	Minor
Grade 3a	Good	Moderate
Grade 3b	Moderate	Moderate to severe
Grade 4	Poor	Severe
Grade 5	Very poor	Very severe

Other Land Categories

Urban		Agricultural buildings	*
Non-agricultural		Open water	*
Woodland		Not surveyed	*

* Grade/Category not present within survey area

Further details contained in revised
Agricultural Land Classification, M.A.F.F. 1988.



Scale 1:10000

0 100 500 1000 metres

The information is accurate at the base map scale
but any enlargement would be misleading.

Reproduction in whole or in part by any means is prohibited
without the prior permission of M.A.F.F.

Surveyed by the Resource Planning Group July 93. Map produced by the
Cartographic Unit, Farm and Countryside Service, M.A.F.F. Bristol.
Ref. no. 52/93

Based upon the 1983 Ordnance Survey 1:10 000 map with the permission of
The Controller of Her Majesty's Stationery Office. Crown Copyright Reserved.

© Crown Copyright Reserved



MAP SHOWING AUGER
SAMPLE POINTS AND
PIT LOCATION

EET SU 16 1

MILDENHALL

MARLBOROUGH

Marlborough Common

Marlborough Common

Works

Football Ground

Playing Field

Works

Council Offices

Bowling Green

Path

St. Michael's West

St. Michael's East

St. Michael's North

St. Michael's South

St. Michael's West

St. Michael's East

St. Michael's North

St. Michael's South

St. Michael's West

St. Michael's East

St. Michael's North

St. Michael's South

Golf Course

Free Avenue

Leaze Road

Hospit

Chap

Hyde Lane

152m

142m

Sanatm

Liby

136m

129m

129m

129m

129m

129m

129m

129m

129m

129m

129m

129m

129m

129m

129m

129m

129m

129m

129m

129m

158m

167m

171m

164m

161m

161m

161m

161m

161m

161m

161m

161m

161m

161m

161m

161m

161m

161m

161m

161m

161m

161m

161m

161m

161m

161m

161m

161m

161m

161m

131m

129m

129m

129m

129m

129m

129m

129m

129m

129m

129m

129m

129m

129m

129m

129m

129m

129m

129m

129m

129m

129m

129m

129m

129m

129m

129m

129m

129m

129m

126m

26m

26m

26m

26m

26m

26m

26m

26m

26m

26m

26m

26m

26m

26m

26m

26m

26m

26m

26m

26m

26m

26m

26m

26m

26m

26m

26m

26m

26m

El Sub Sta

Dismantled Railway

Poulton House

Poulton Farm

Stuices

Path

Works

Football Ground

Playing Field

Works

Council Offices

Bowling Green

Path

St. Michael's West

St. Michael's East

St. Michael's North

St. Michael's South

St. Michael's West

St. Michael's East

St. Michael's North

St. Michael's South

St. Michael's West

St. Michael's East

St. Michael's North

St. Michael's South

St. Michael's West

St. Michael's East

St. Michael's North

St. Michael's South

132m

136m

129m

129m

129m

129m

129m

129m

129m

129m

129m

129m

129m

129m

129m

129m

129m

129m

129m

129m

129m

129m

129m

129m

126m

26m

26m

26m

26m

26m

26m

26m

El Sub Sta

Dismantled Railway

Poulton House

Poulton Farm

Stuices

Path

Works

Football Ground

132m

136m

129m

129m

129m

129m

129m

129m

129m

129m

129m

129m

129m

129m

129m

129m

129m

129m

129m

129m

129m

129m

129m

129m

126m

26m

26m

26m

26m

26m

26m

26m

El Sub Sta

Dismantled Railway

Poulton House

Poulton Farm

Stuices

Path

Works

Football Ground

132m

136m

129m

129m

129m

129m

129m

129m

129m

129m

129m

129m

129m

129m

129m

129m

129m

129m

129m

129m

129m

129m

129m

129m

126m

26m

26m

26m

26m

26m

26m

26m

El Sub Sta

Dismantled Railway

Poulton House

Poulton Farm

Stuices

Path

Works

Football Ground