

# HUMBLEBURN, STANLEY

## Proposed Extension to Open Cast Coal Site

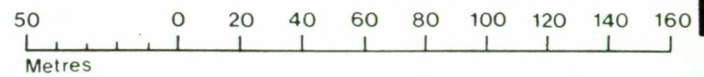
### Agricultural Land Classification

Agricultural Land			
Agricultural Grades		Agricultural Land Quality	Area within the site (ha.)
Grade 1		Excellent	Nil
Grade 2		Very Good	Nil
Grade 3	Sub-Grade 3a	Good	Nil
	Sub-Grade 3b	Moderate	4.9
Grade 4		Poor	1.0
Grade 5		Very Poor	Nil

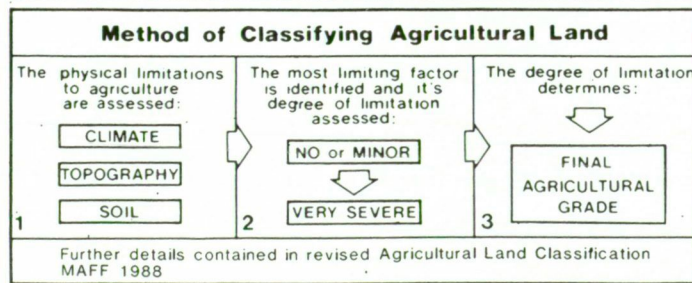
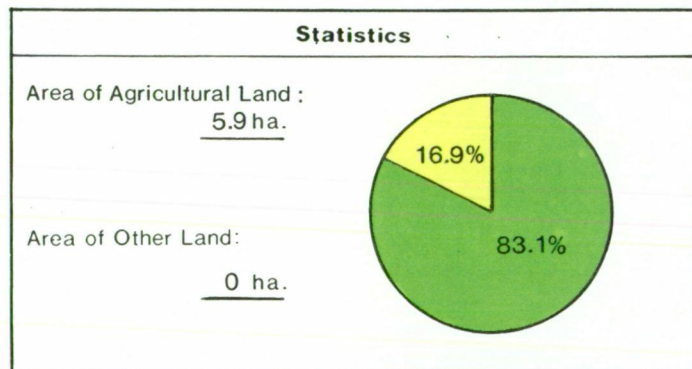


Ministry of Agriculture,  
Fisheries and Food.

SCALE - 1:2,500



Land in Other Categories		Area within the site (ha.)
Urban <i>Including housing, industry, commerce, derelict land, sports facilities, transport.</i>		Nil
Non-agricultural <i>Including golf courses, parks, sports fields, allotments, airfields.</i>		Nil
Woodland <i>Farm woodland</i>		Nil
<i>Commercial woodland</i>		Nil
Agricultural buildings <i>Including glasshouses</i>		Nil
Open water		Nil
Land not surveyed		Nil



Information compiled by Resource Planning Team, ADAS Statutory Group, Leeds  
Map produced by Resource Planning Cartographic Unit, Project Number 108/92

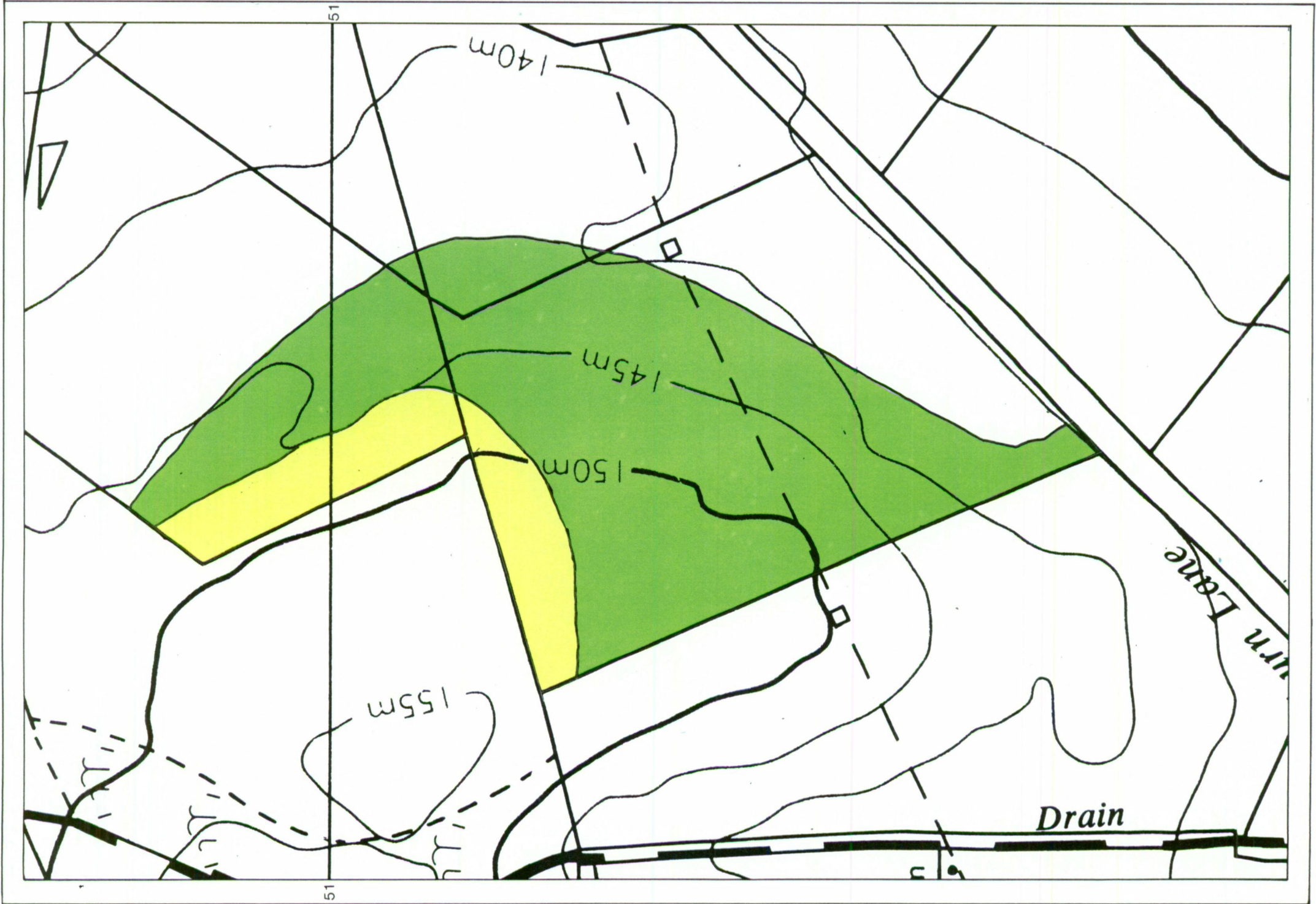
Ordnance Survey maps reproduced with the permission of the Controller, H.M.S.O.

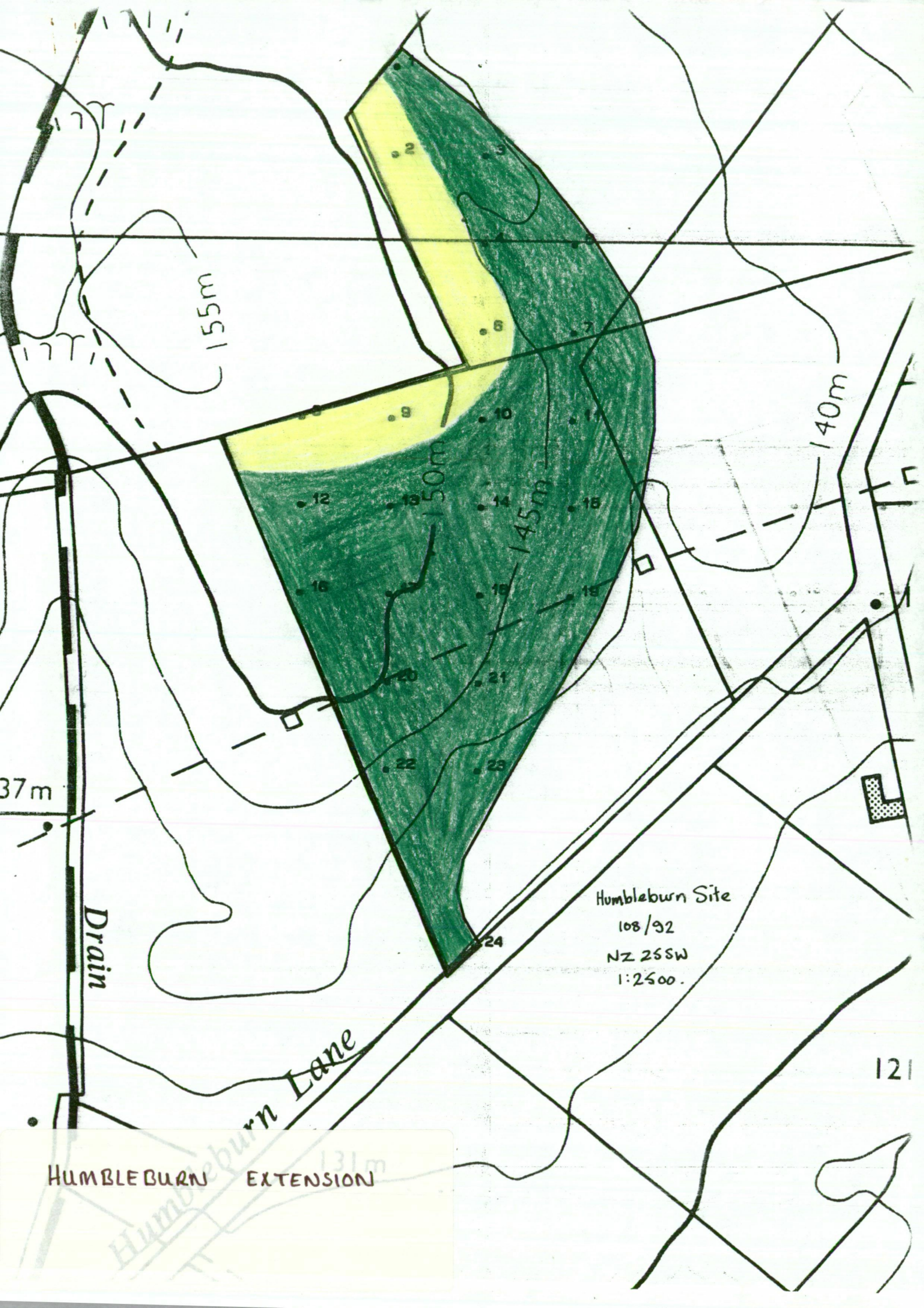
© Crown Copyright Reserved 1992

**SOURCE MAPS**

1:10,000

NZ 25 SW





155m

140m

150m

145m

37m

Drain

Humbleburn Lane

Humbleburn Site  
108/92  
NZ 255W  
1:2500.

121

HUMBLEBURN EXTENSION


131m

# HUMBLEBURN, STANLEY

## Proposed Extension to Open

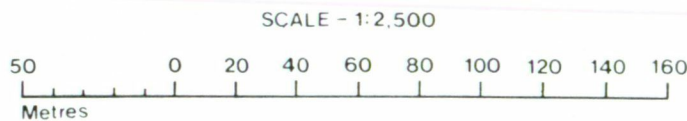
### Cast Coal Site

### Topsoil Resource Map



Unit	Soil Texture	Soil Thickness(cm)			Area (ha)	Volume <sup>*1</sup> (000m <sup>3</sup> )
		Min	Median	Max		
T1	Medium	20	25	35	4.9	12.25
T2	Heavy	20	35	45	1.0	3.5

\*1 Volume at median unit thickness.

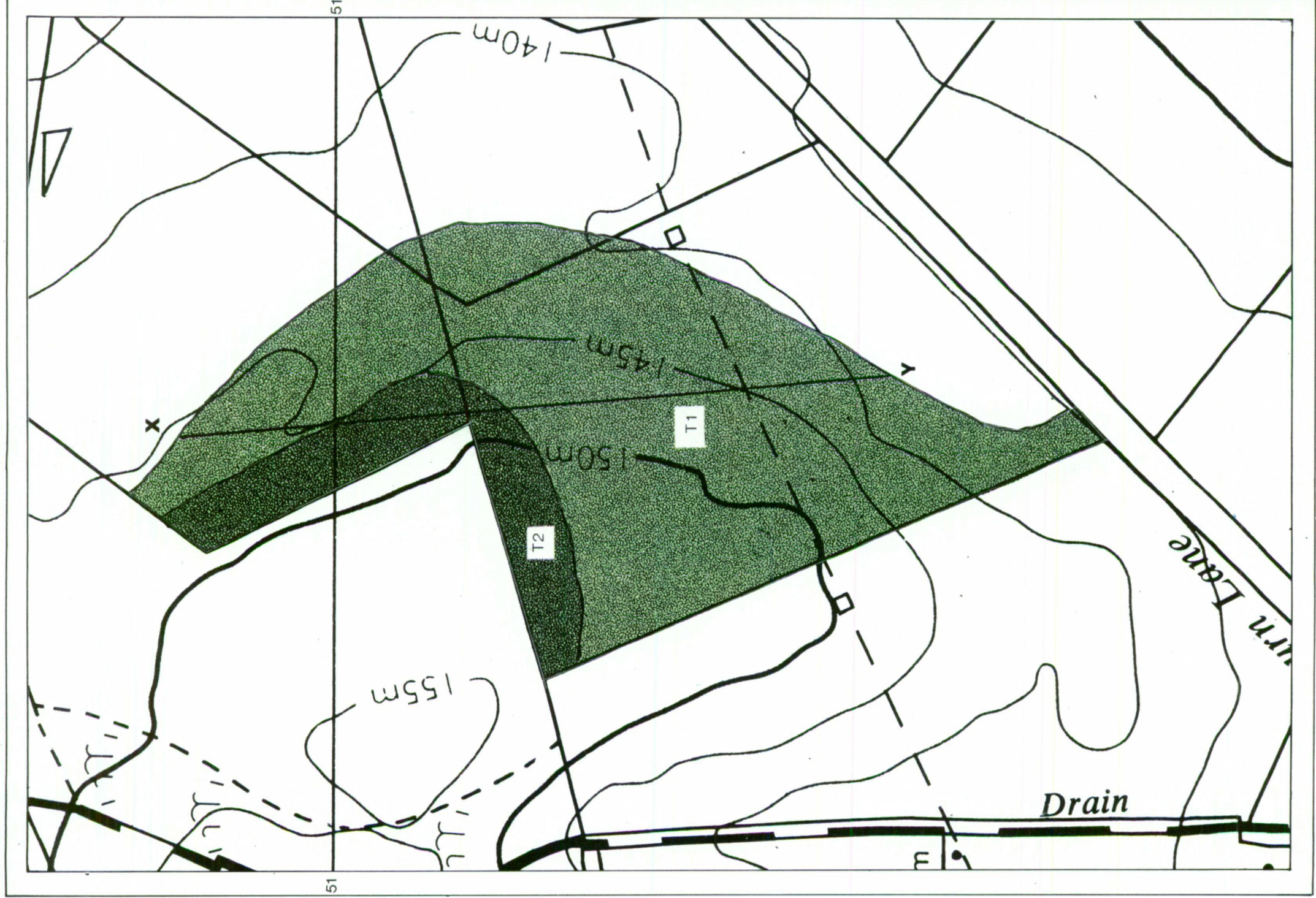


Ministry of Agriculture,  
Fisheries and Food.



Information compiled by Resource Planning Team,  
ADAS Statutory Group, Leeds  
Map produced by Resource Planning Cartographic Unit  
Project Number 108/92  
Ordnance Survey maps reproduced with the  
permission of the Controller, H.M.S.O.  
© Crown Copyright Reserved 1992

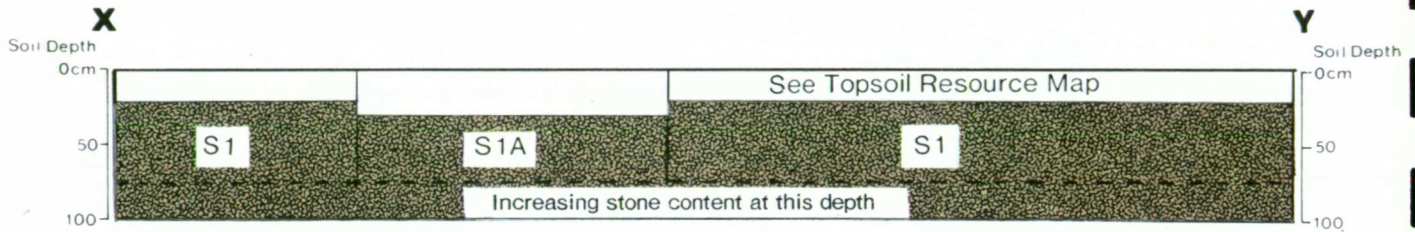
**SOURCE MAPS**  
1:10,000  
NZ 25 SW



# HUMBLEBURN, STANLEY

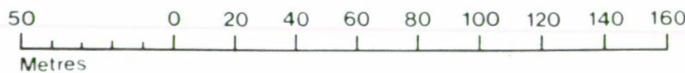
## Proposed Extension to Open Cast Coal Site

### Subsoil Resource Map

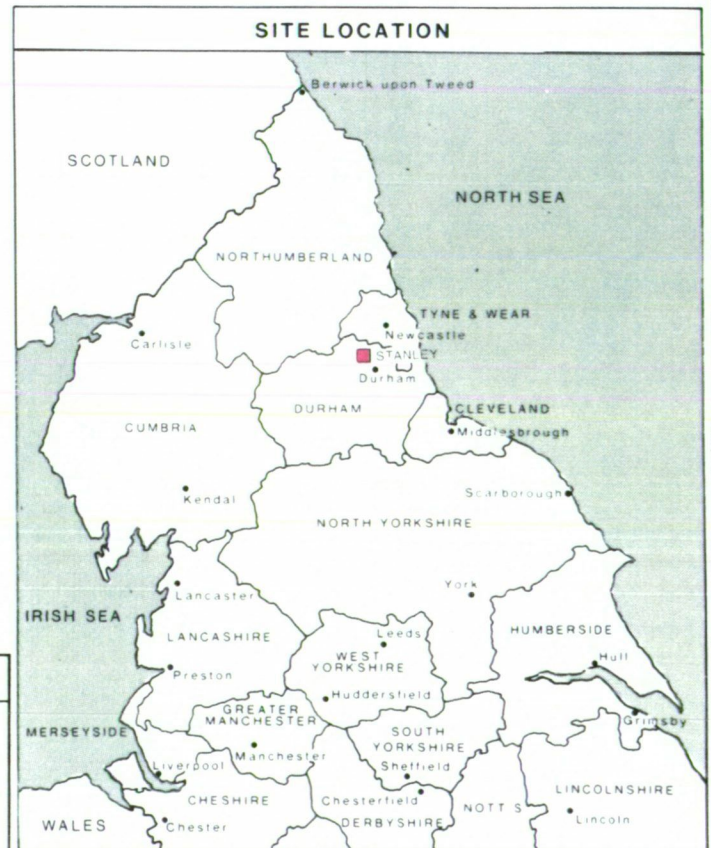


Unit	Soil Texture <small>(Comparted in places)</small>	Soil Thickness(cm)			Area (ha)	Volume (000m <sup>3</sup> )
		Min.	Median	Max.		
S1	Medium/ Heavy	20	75	80	4.9	36.75
S1A	Medium/ Heavy	35	65	70	1.0	6.5

SCALE - 1:2,500



Ministry of Agriculture,  
Fisheries and Food.



Information compiled by Resource Planning Team,  
ADAS Statutory Group, Leeds  
Map produced by Resource Planning Cartographic Unit  
Project Number 108/92  
Ordnance Survey maps reproduced with the  
permission of the Controller. H.M.S.O.  
© Crown Copyright Reserved 1992

**SOURCE MAPS**  
1:10,000  
NZ 25 SW

