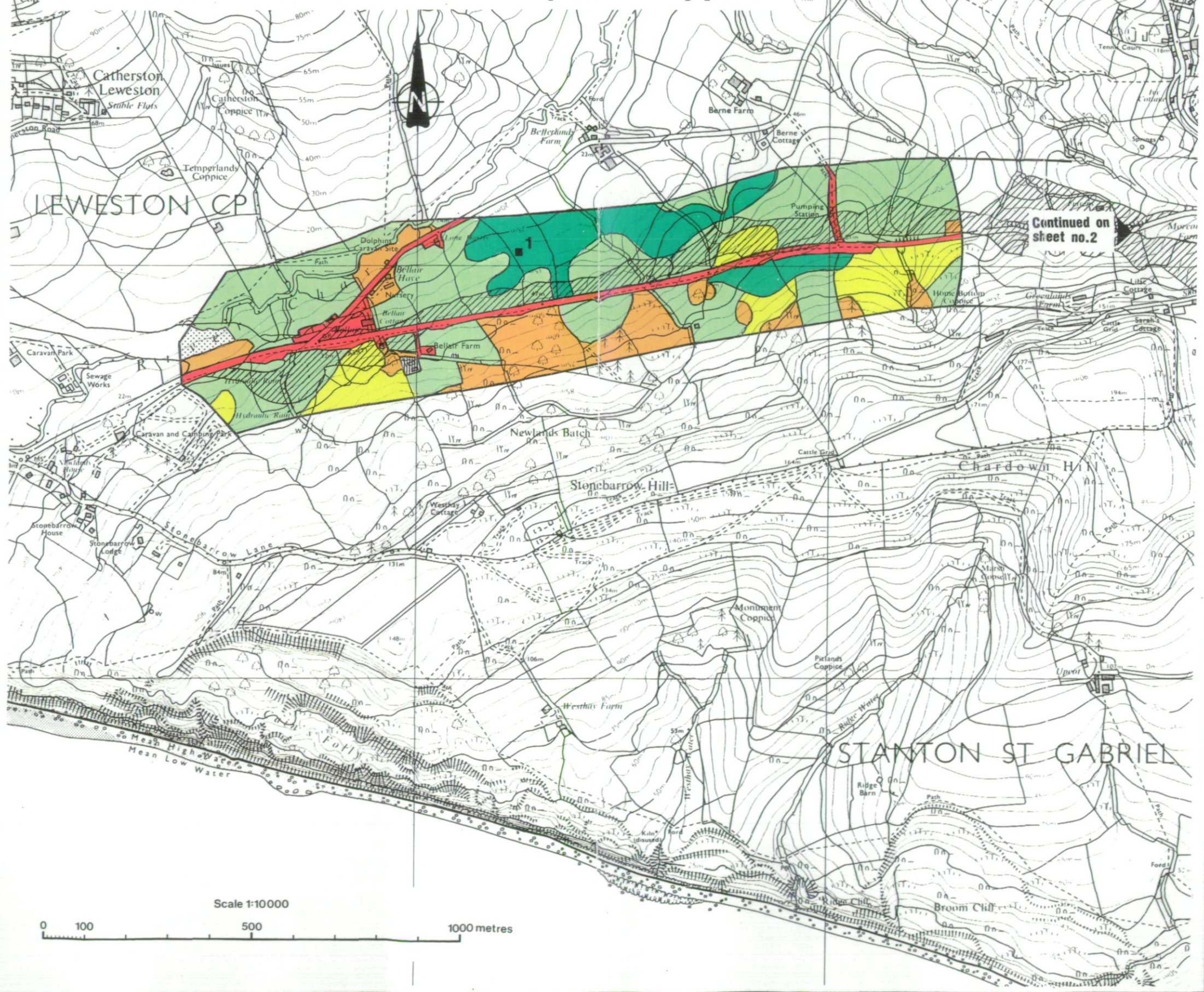


Chideock / Morcombelake Proposed Bypass



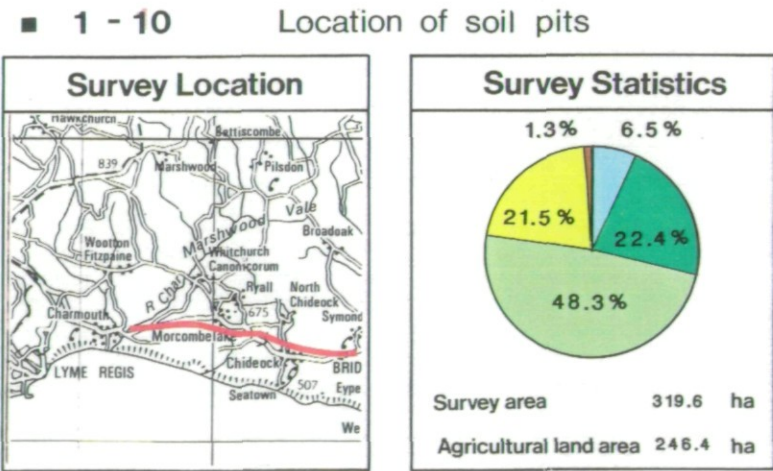
Ministry of Agriculture, Fisheries and Food Agricultural Land Classification

Agricultural Land		
ALC grade	Agricultural land quality	Degree of limitation
Grade 1	Excellent	None or very minor
Grade 2	Very good	Minor
Grade 3a	Good	Moderate
Grade 3b	Moderate	Moderate to severe
Grade 4	Poor	Severe
Grade 5	Very poor	Very severe

Other Land Categories		
Urban	Agricultural buildings	
Non-agricultural	Open water	
Proposed Road	Disturbed	

* Grade/Category not present within survey area

Further details contained in revised Agricultural Land Classification, M.A.F.F. 1988.



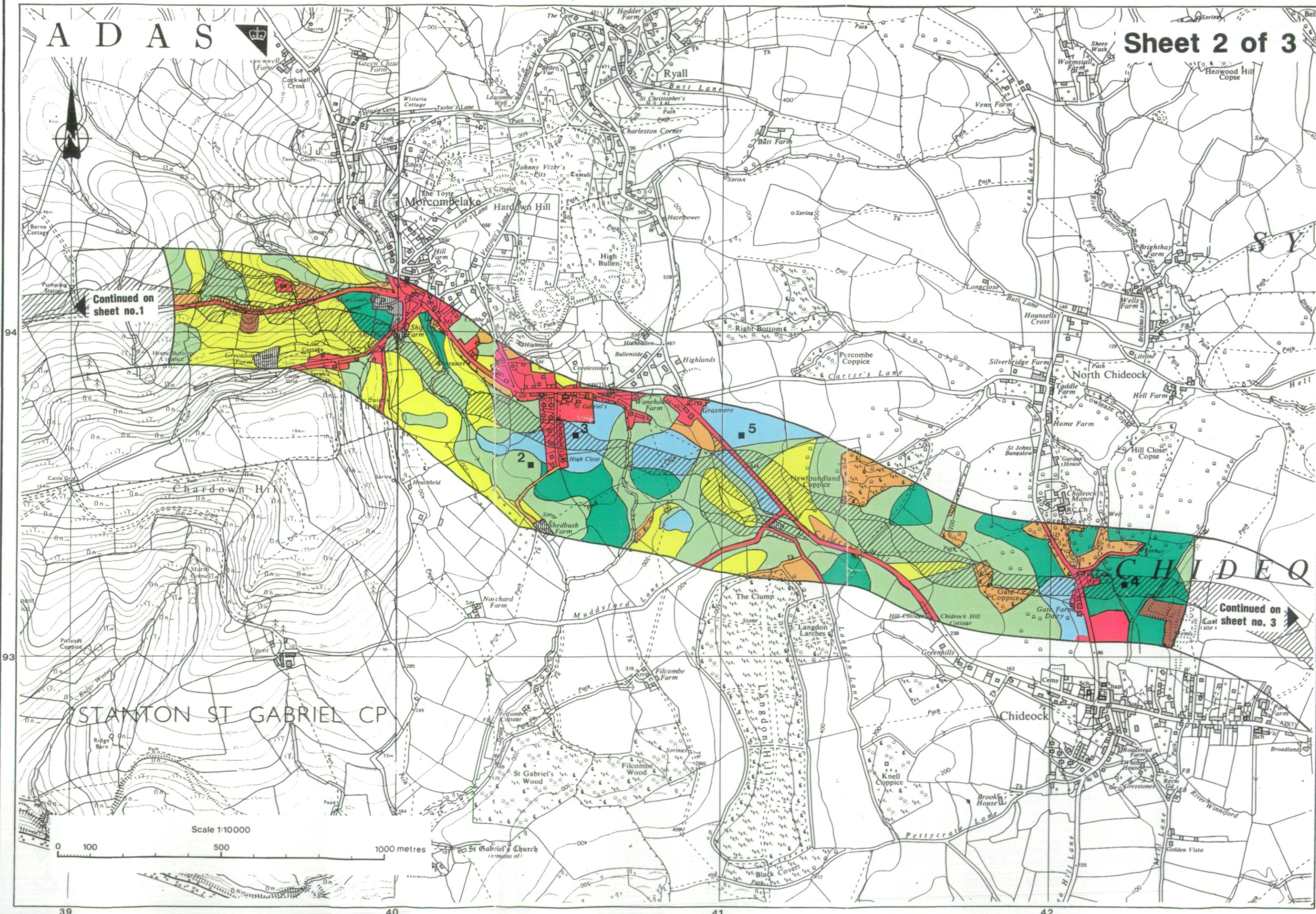
The information is accurate at the base map scale but any enlargement would be misleading.

Reproduction in whole or in part by any means is prohibited without the prior permission of M.A.F.F.

Surveyed by the Resource Planning Group Jan 1992. Map produced by the Cartographic Unit, Farm and Countryside Service, M.A.F.F. Bristol. Ref.no. 9/88

Based upon the 1968 Ordnance Survey 1:10,000 map with the permission of The Controller of Her Majesty's Stationery Office, Crown Copyright Reserved.

© Crown Copyright Reserved 1992



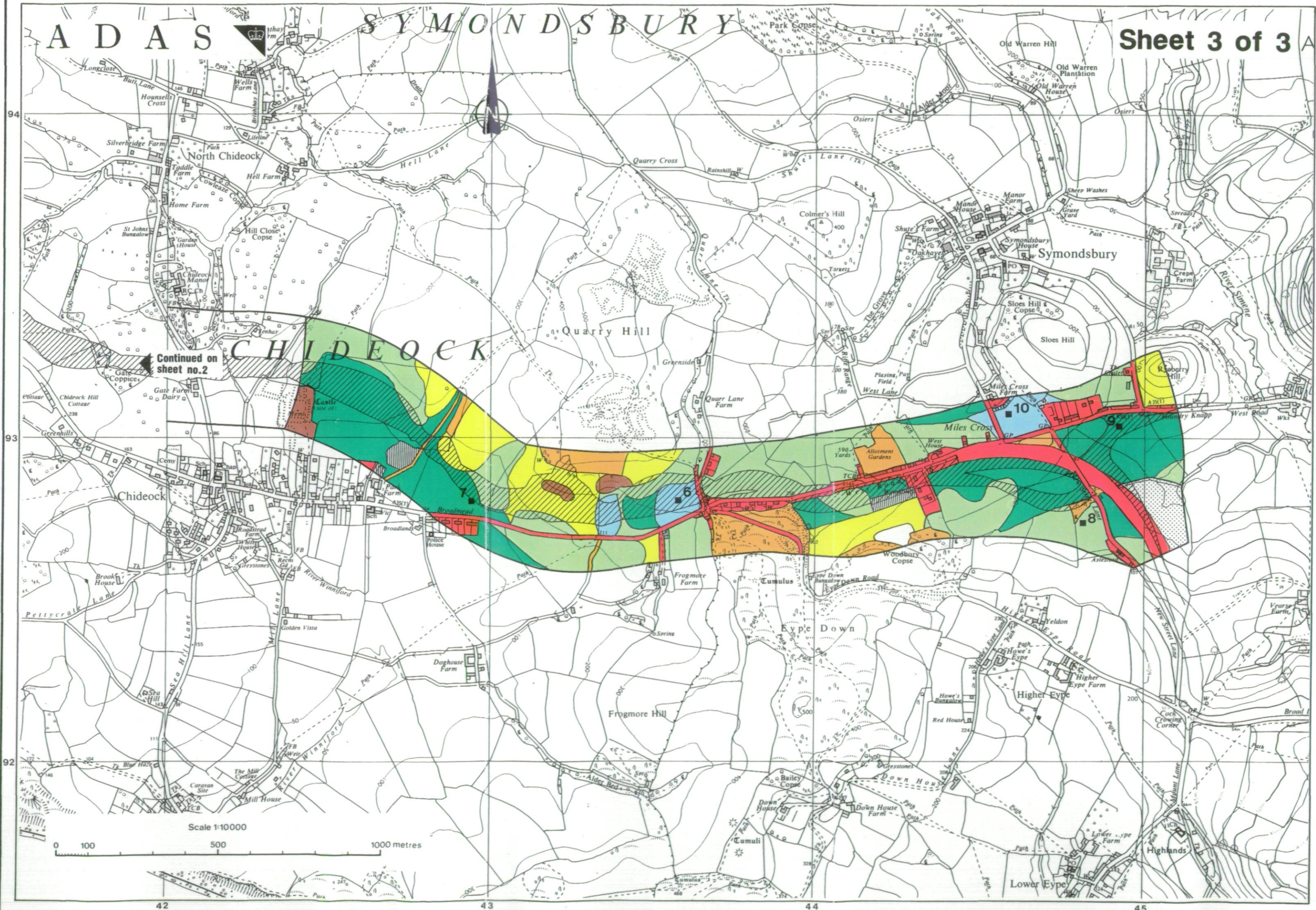
Continued on sheet no.1

Continued on sheet no. 3

Scale 1:10000

0 100 500 1000 metres

St Gabriel's Church



Continued on sheet no.2

Scale 1:10000
0 100 500 1000 metres



ON CP

94

94

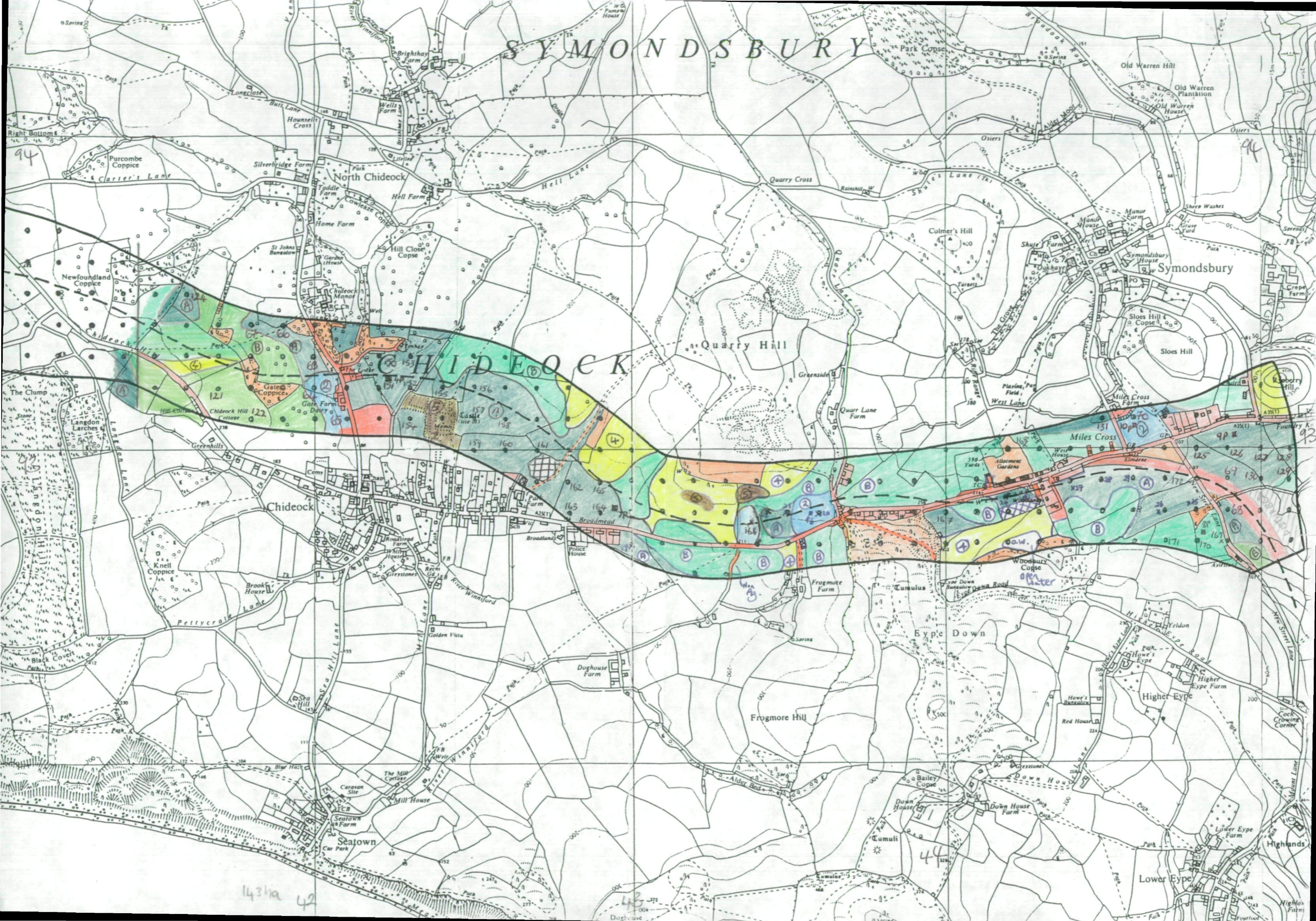
93

STANTON ST GABRIEL CP

Pit 1 = 38
Pit 2 Area = ?

167 ha
+ 143
= 310 ha
approx 41 urban/NA -> 269ha Agric 40

SYMONDSBURY



94

94

92

1431a 42

43

44

Highlands

Highland Farm