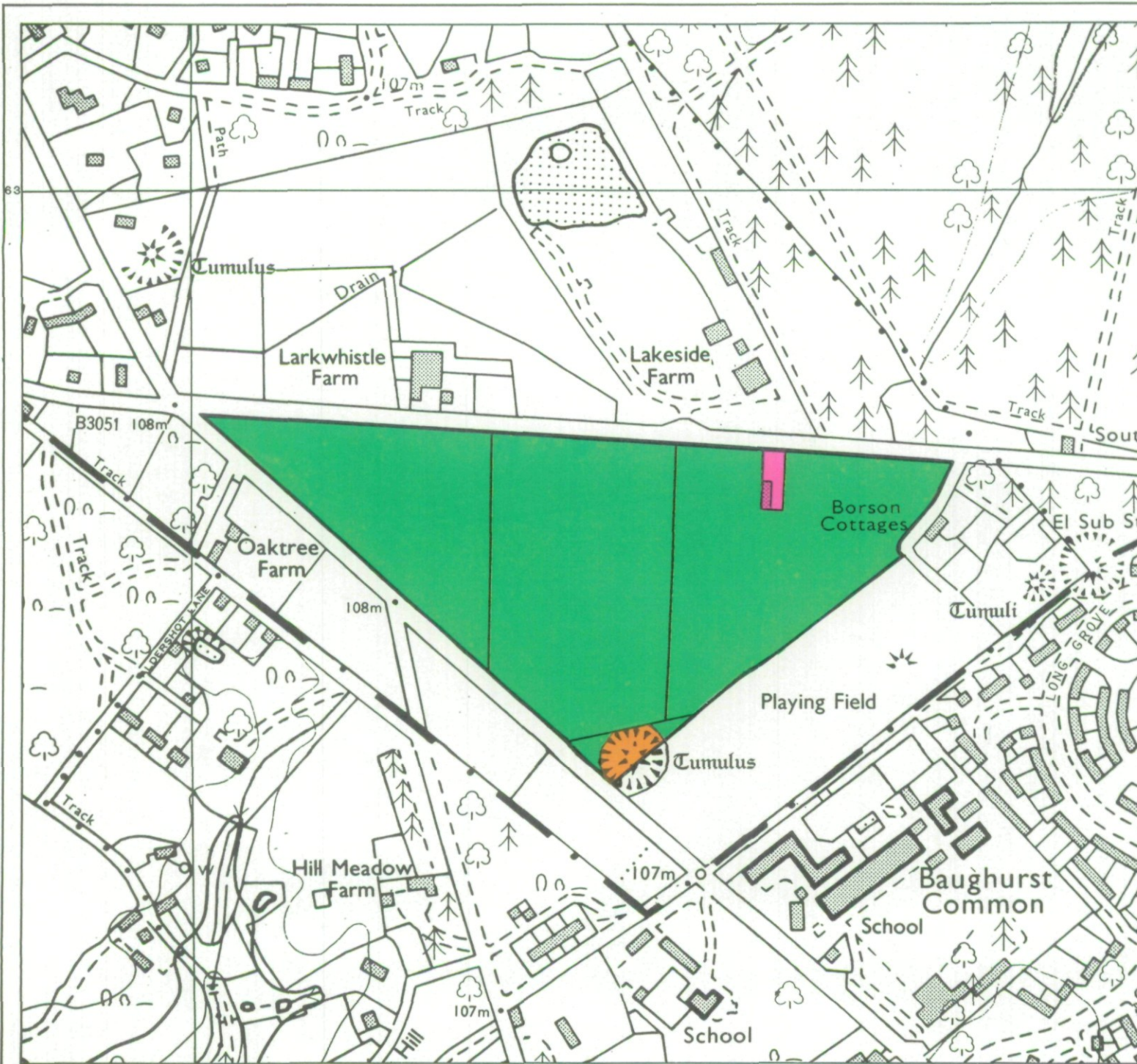


Agricultural Land Classification Newbury Local Plan Site 81: Land North West of Tadley




Agricultural Land		
Grade	Quality	Area (ha)
1	Excellent	nil
2	Very Good	nil
3a	Good	nil
3b	Moderate	10.7
4	Poor	nil
5	Very Poor	nil

Other Land Categories		
		Area (ha)
	Urban	nil
	Non-Agricultural	0.1
	Woodland	nil
	Agricultural Buildings	0.1
	Open Water	nil
	Not Surveyed	nil

Total agricultural land area 10.7
Total survey area 10.9

*Grade/category not present within survey area



Further details contained in MAFF (1988) Agricultural Land Classification of England and Wales - Revised guidelines and criteria for grading the quality of agricultural land. MAFF (Publications), London SE99 7TP.

The information is accurate at the base map scale but any enlargement would be misleading.


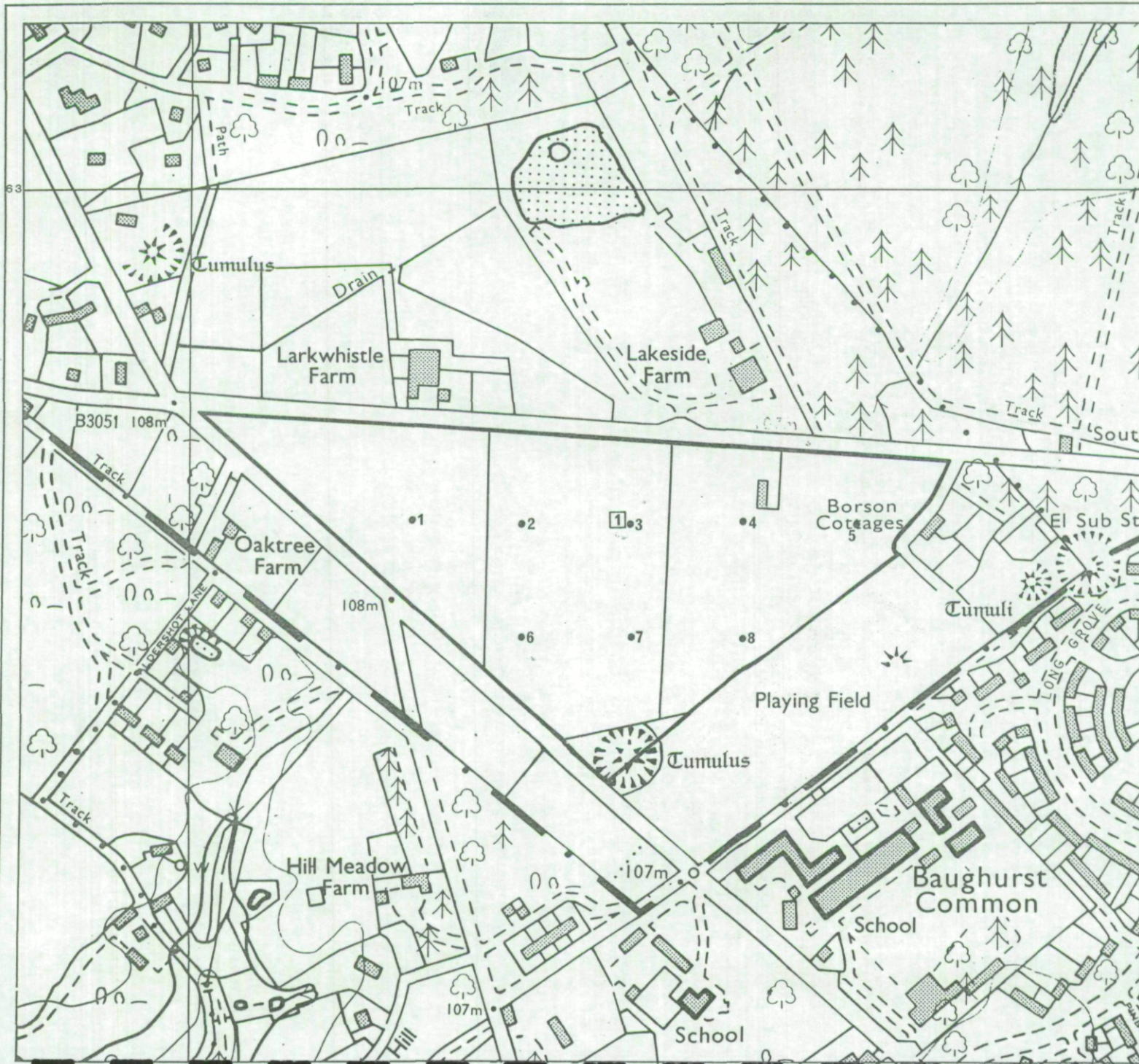
Reproduction in whole or part by any means is prohibited without the prior permission of MAFF.

Surveyed and drawn by the Resource Planning Team, ADAS Statutory Unit, Gullford. Based on the 1991 Ordnance Survey 10,000 map with the permission of the Controller of Her Majesty's Stationery Office.

Source Map(s): SU 66 SE
Reference no. 0202/026/94 EL 02/0297 © Crown Copyright Reserved 1994

**Location of Auger Borings
Newbury Local Plan
Site 81: Land North West of Tadley**

- 5 Auger boring
- ② Profile pit



The information is accurate at the base map scale but any enlargement would be misleading.

Reproduction in whole or part by any means is prohibited without the prior permission of MAFF.

Surveyed and drawn by the Resource Planning Team, ADAS Statutory Unit, Guildford
Based on the 1991 Ordnance Survey 10,000 map with the permission of the
Controller of Her Majesty's Stationery Office.
Source Map(s) SU 58 SE
Reference no. 0202/026/94 EL 02/0297 © Crown Copyright Reserved 1994