

Soil replacement was completed in summer 1994.
 The site has not completed Statutory Aftercare.
ALL GRADES ARE THEREFORE PROVISIONAL.



Provisional Agricultural Land Classification

Survey of Restored Land
 DAISY HILL EXTENSION

Legend

Provisional Grades	A.L.C.	Quality	Area (ha)
Grade 1		Excellent	Nil
Grade 2		Very Good	Nil
Grade 3a		Good	Nil
Grade 3b		Moderate	9.1
Grade 4		Poor	5.6
Grade 5		Very Poor	Nil
		Agricultural land not surveyed	Nil
		Other land	3.3
Boundary of survey area			
Total agricultural land area			14.7
Total survey area			18.0
* Not present within survey area			

Scale - 1:15,000

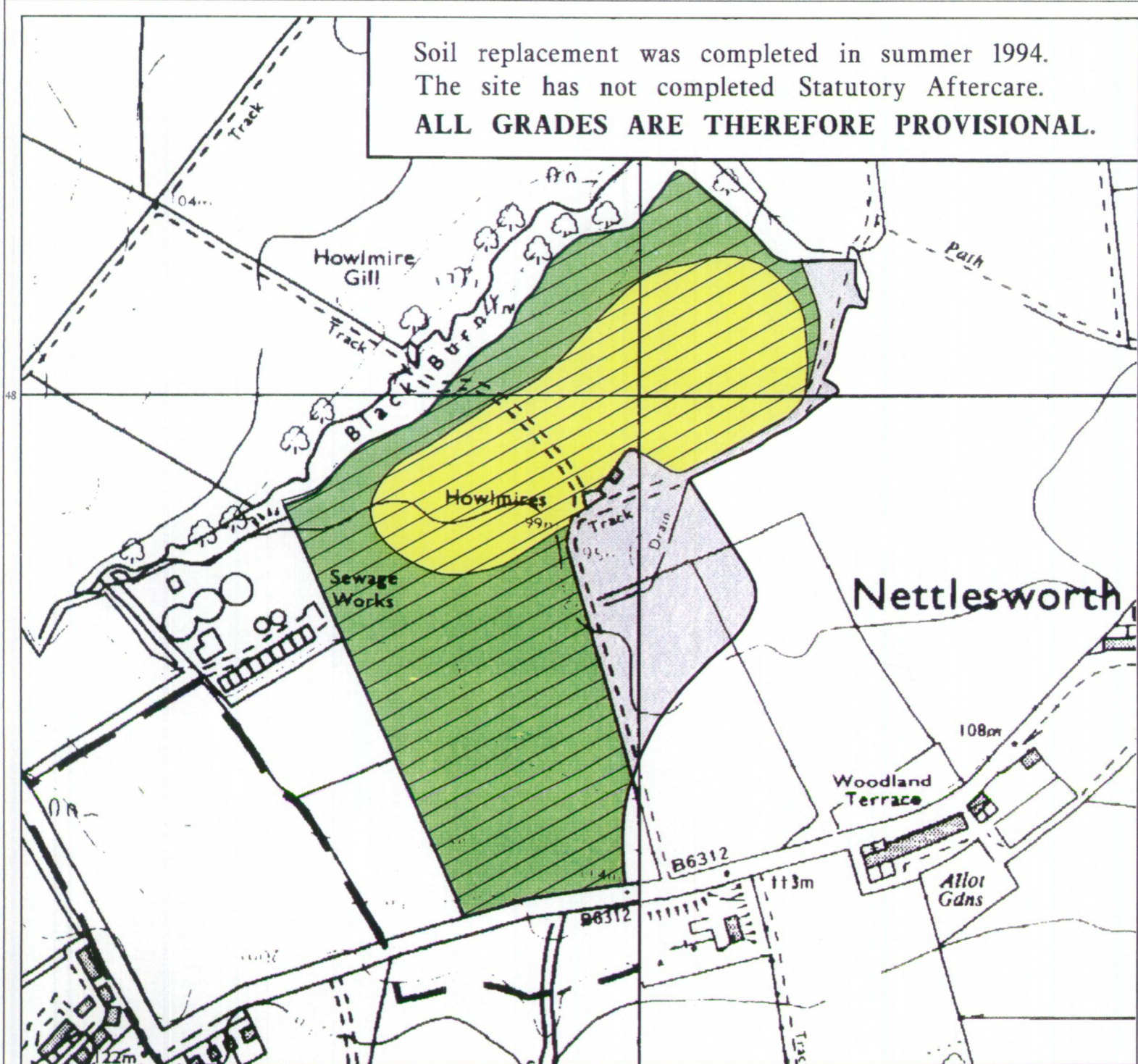


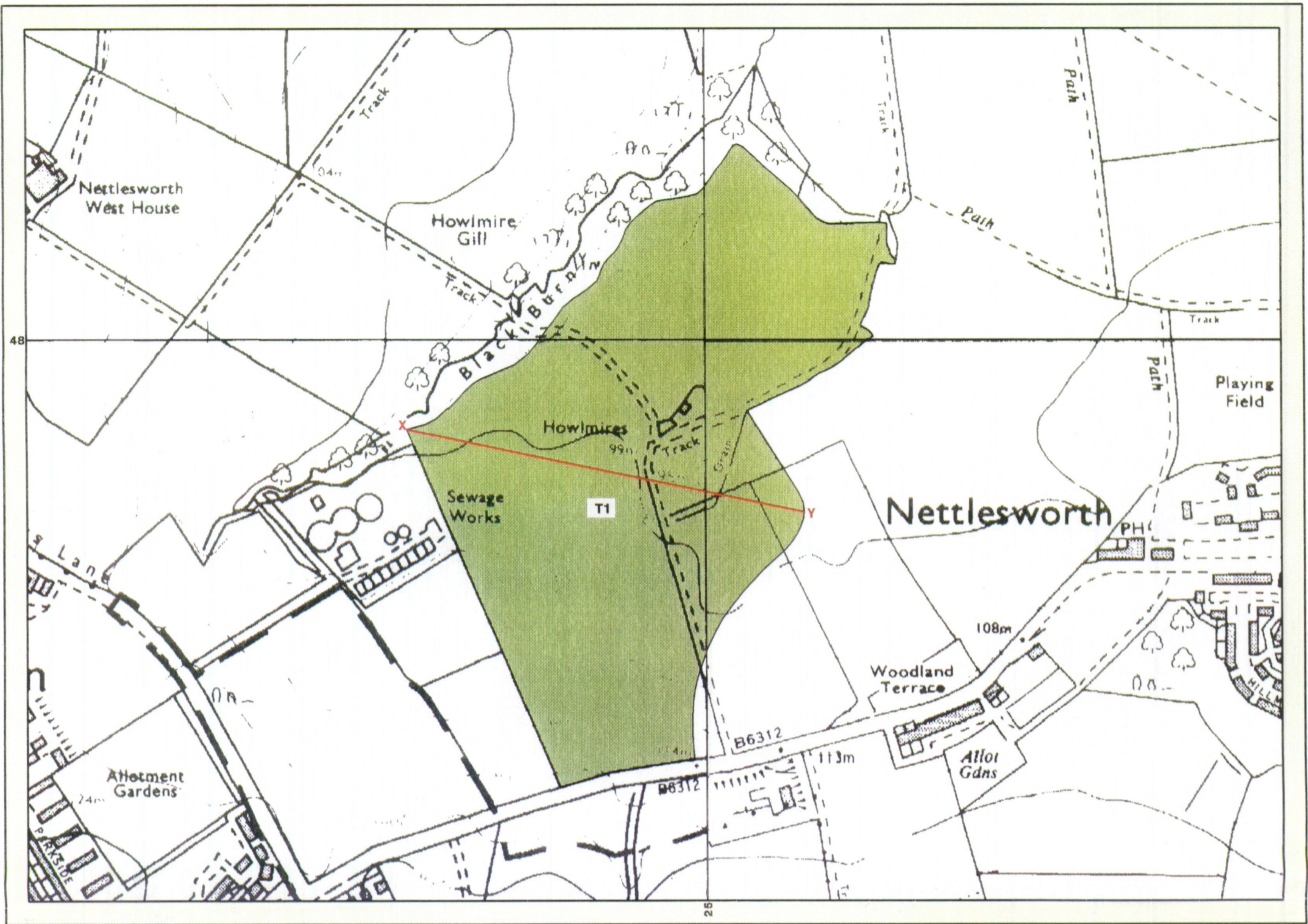
Further details contained in MAFF (1988) Agricultural Land Classification of England and Wales - Revised guidelines and criteria for grading the quality of agricultural land. Maff (publications), London SE99 7TP. The information is accurate at base map scale but any enlargement would be misleading. Reproduction in whole or in part by any means is prohibited without the prior permission of MAFF.

Surveyed and drawn by the Resource Planning Team, ADAS Statutory Unit, Leeds.
 Based on the 1979 Ordnance Survey 1:10,000 map with the permission of the Controller of Her Majesty's Stationery Office. Unauthorised reproduction infringes Crown copyright and may lead to prosecution or civil proceedings. MAFF Licence No: GD272361
 Source map(s): NZ 24 NW, NZ 24 NE.
 Reference no: 224/95 © Crown Copyright Reserved 1996

48

25



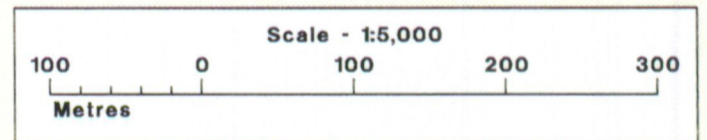


**Survey of Restored Land. Daisy Hill Extension.
Soil Resources as at December 1995**

Topsoil Resource Map

Unit	Soil Texture	Soil Thickness(cm.)			Area (ha)	Volume* (000m ³)
		Min	Mean	Max		
T1	Light	20	26	40	18.0	46.8

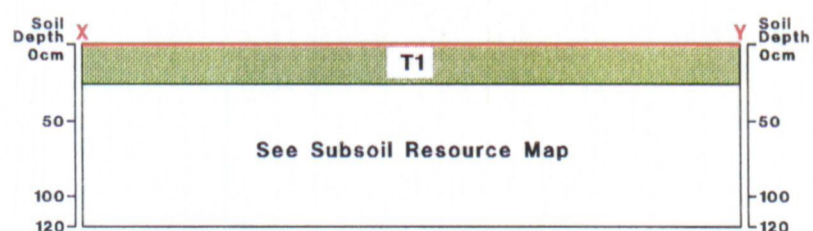
*Volume at Mean Soil Thickness.

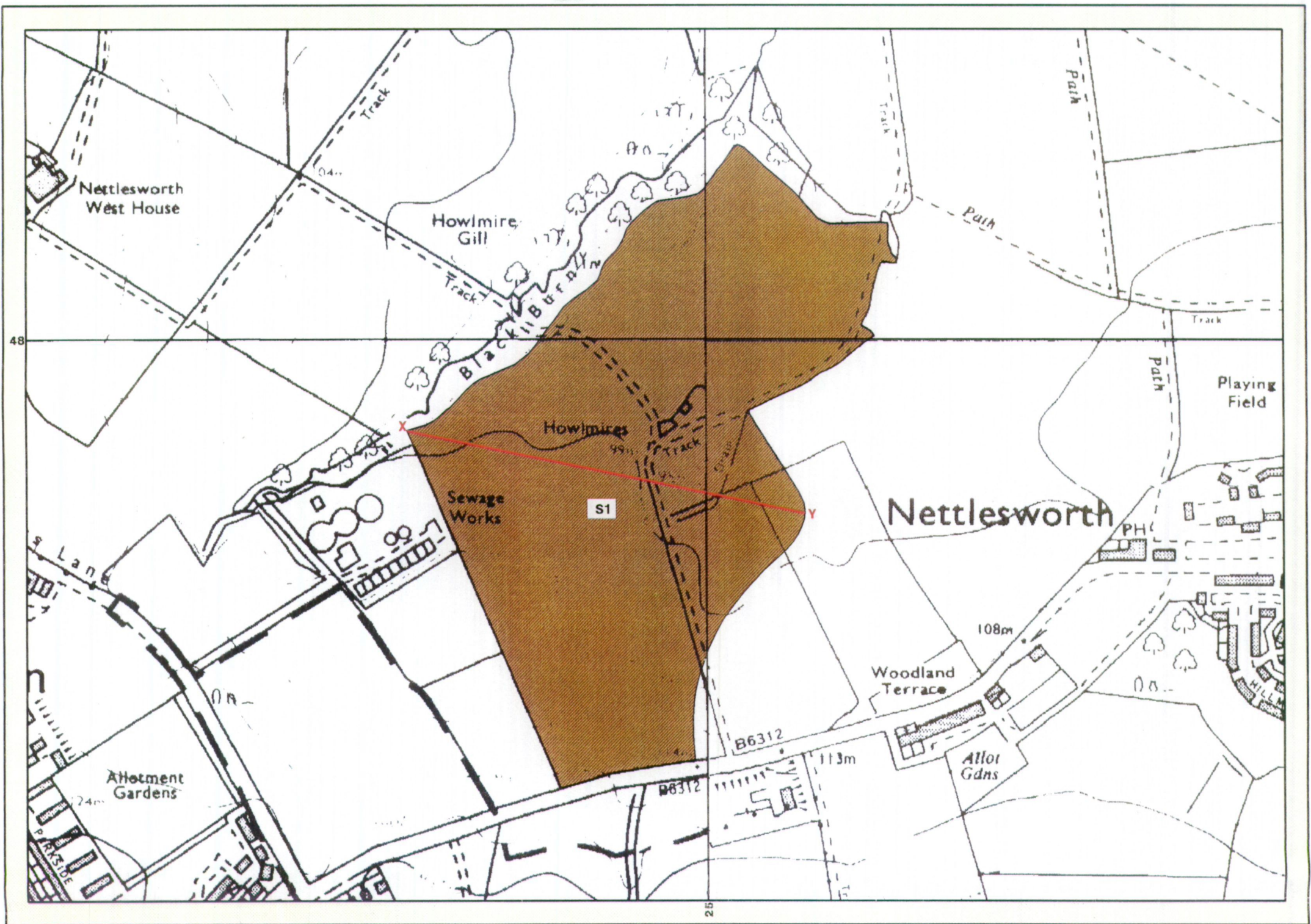


**Ministry of Agriculture,
Fisheries and Food.**

Based upon the 1979 1:10,000 Ordnance Survey maps NZ 24 NW, NZ 24 NE with the permission of the Controller of Her Majesty's Stationery Office.
Project Number: 224\95
Information compiled by ADAS Resource Planning Team, Leeds Statutory Centre.
Map produced by ADAS Resource Planning Team Cartographic Unit, Leeds Statutory Centre
Unauthorised reproduction infringes Crown Copyright and may lead to civil proceedings.
© Crown copyright. MAFF Licence GD272361.

Diagrammatic Section across Site



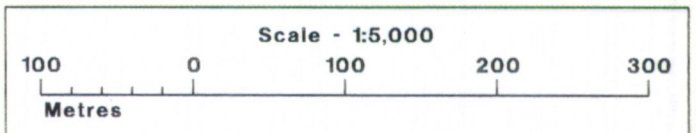


**Survey of Restored Land. Daisy Hill Extension.
Soil Resources as at December 1995**

Subsoil Resource Map

Unit	Soil Texture	Mean Soil Thickness(cm.)	Area (ha)	Volume* (000m ³)
S1	Light\ Medium	74	18.0	133.2

Overburden



MAFF
Ministry of Agriculture,
Fisheries and Food.

Based upon the 1979 1:10,000 Ordnance Survey maps NZ 24 NW, NZ 24 NE with the permission of the Controller of Her Majesty's Stationery Office.
Project Number: 224\95
Information compiled by ADAS Resource Planning Team, Leeds Statutory Centre.
Map produced by ADAS Resource Planning Team Cartographic Unit, Leeds Statutory Centre
Unauthorised reproduction infringes Crown Copyright and may lead to civil proceedings.
© Crown copyright. MAFF Licence GD27236

Diagrammatic Section across Site

