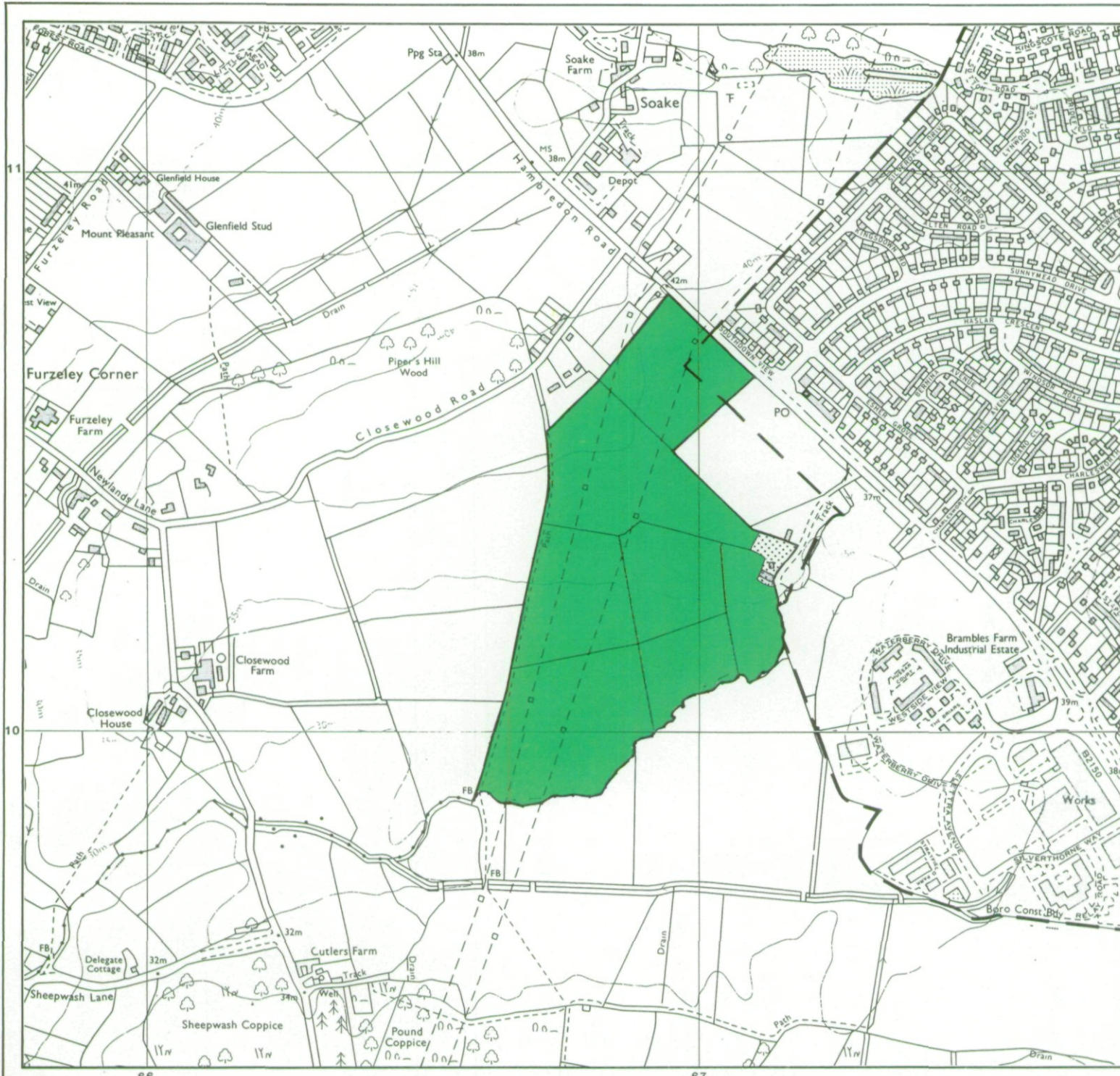




**Agricultural Land Classification**  
**Winchester District Local Plan**  
**Site 56**  
**Old Park Farm, Waterlooville**



**Agricultural Land**

Grade	Quality	Area(ha)
1	Excellent	nil
2	Very Good	nil
3a	Good	nil
3b	Moderate	28.1
4	Poor	nil
5	Very Poor	nil


**Other Land Categories**

Category	Area (ha)
Urban	nil
Non-Agricultural	nil
Woodland	nil
Agricultural Buildings	nil
Open Water	nil
Not Surveyed	0.4

Total agricultural land area **28.1**  
 Total survey area **28.5**

\*Grade/category not present within survey area

Scale 1:10,000



Further details contained in MAFF (1988) Agricultural Land Classification of England and Wales - Revised guidelines and criteria for grading the quality of agricultural land. MAFF (Publications), London SE99 7TP.

The information is accurate at the base map scale but any enlargement would be misleading.

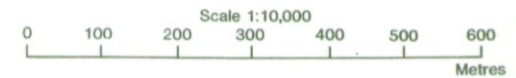
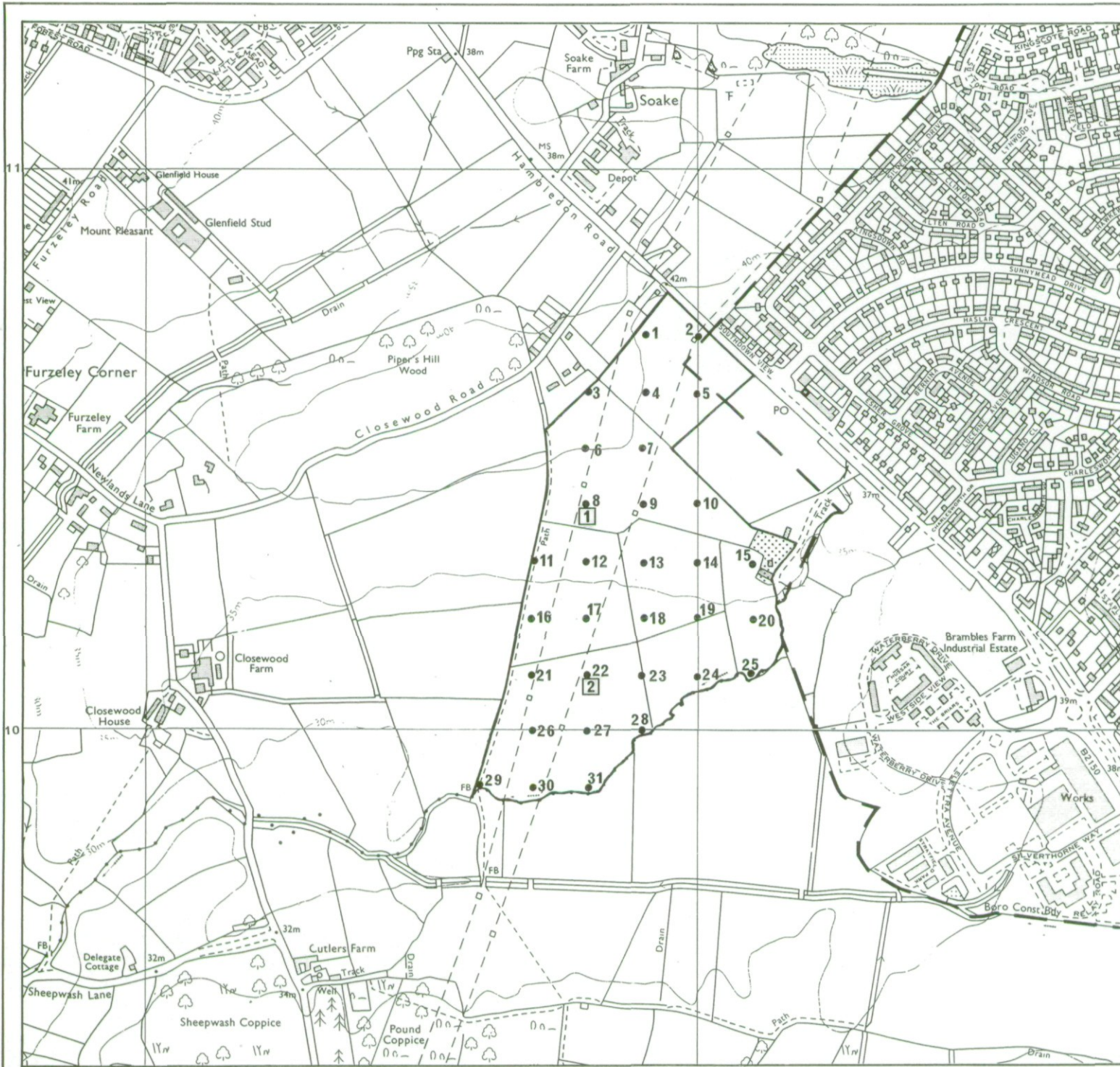
Reproduction in whole or part by any means is prohibited without the prior permission of MAFF.

Surveyed and drawn by the Resource Planning Team, ADAS Statutory Unit, Guildford. Based on the 1982 Ordnance Survey 10,000 map with the permission of the Controller of Her Majesty's Stationery Office.  
 Source Map(s): SU 61 SE SU 60 NE  
 Reference no. 1513/112/94 EL 15/594 © Crown Copyright Reserved 1994



**Location of Auger Borings**  
**Winchester District Local Plan**  
**Site 56**  
**Old Park Farm, Waterlooville**

- 5 Auger boring
- ② Profile pit
- ▨ Not surveyed



The information is accurate at the base map scale but any enlargement would be misleading.  
 Reproduction in whole or part by any means is prohibited without the prior permission of MAFF.

Surveyed and drawn by the Resource Planning Team, ADAS Statutory Unit, Guildford  
 Based on the 1992 Ordnance Survey 10,000 map with the permission of the Controller of her Majesty's Stationery Office.  
 Source Map(s) SU 61 SE SU 60 NE  
 Reference no. 1513/112/94 EL15/594 © Crown Copyright Reserved 1994