

Agricultural Land Classification
Arun District Local Plan
Land between Felpham and Bognor
Sample Point Map

Legend


■ 1 Location of soil pit

■ 1 Location of auger sample point

 Boundary of survey area

 Agricultural land not surveyed

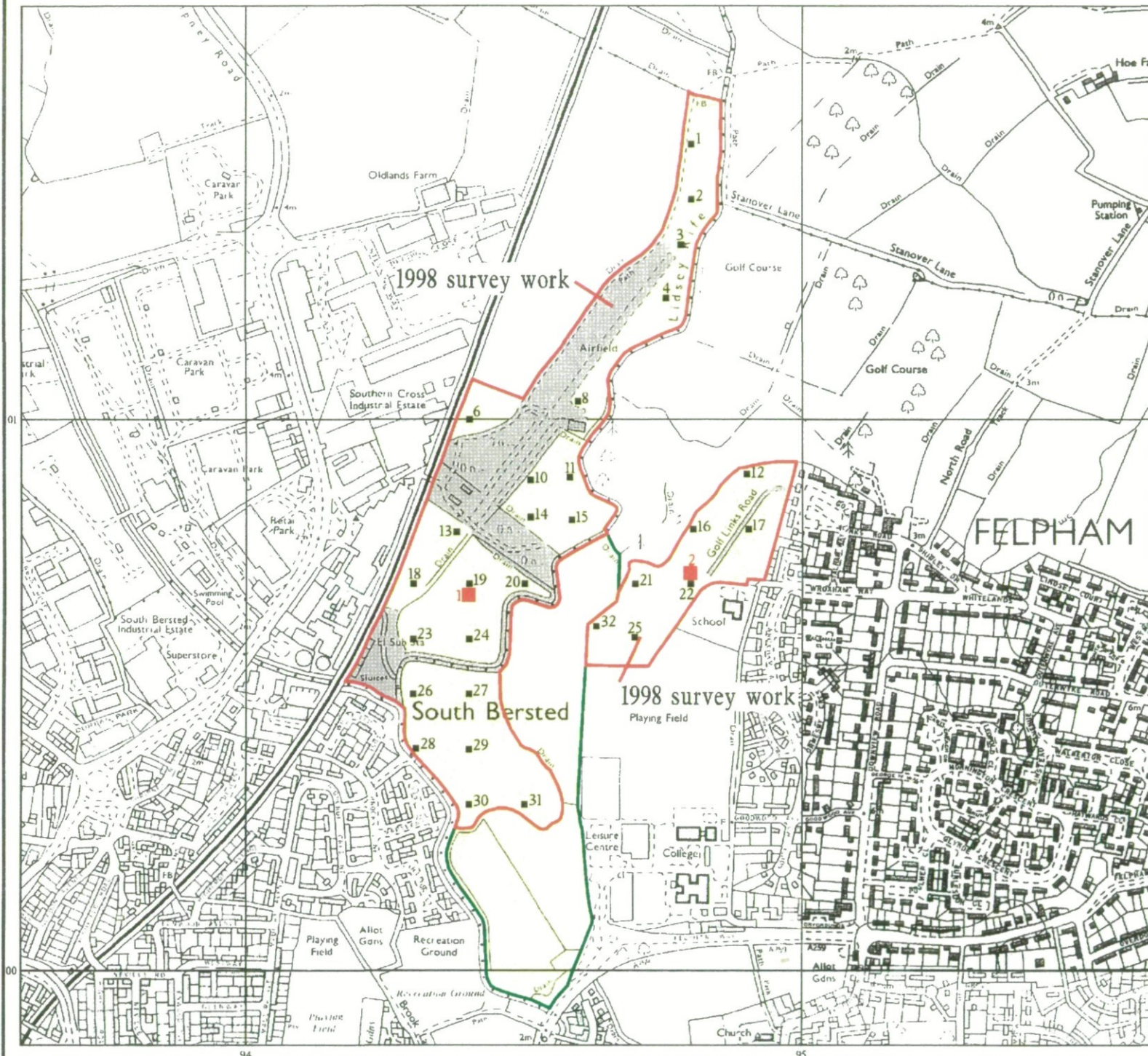
 Other land



Further details contained in MAFF (1988) Agricultural Land Classification of England and Wales - Revised guidelines and criteria for grading the quality of agricultural land. Maff (publications), London SE99 7TP. The information is accurate at base map scale but any enlargement would be misleading. Reproduction in whole or in part by any means is prohibited without the prior permission of MAFF.

Surveyed and drawn by the Resource Planning Team, FRCA, Reading.

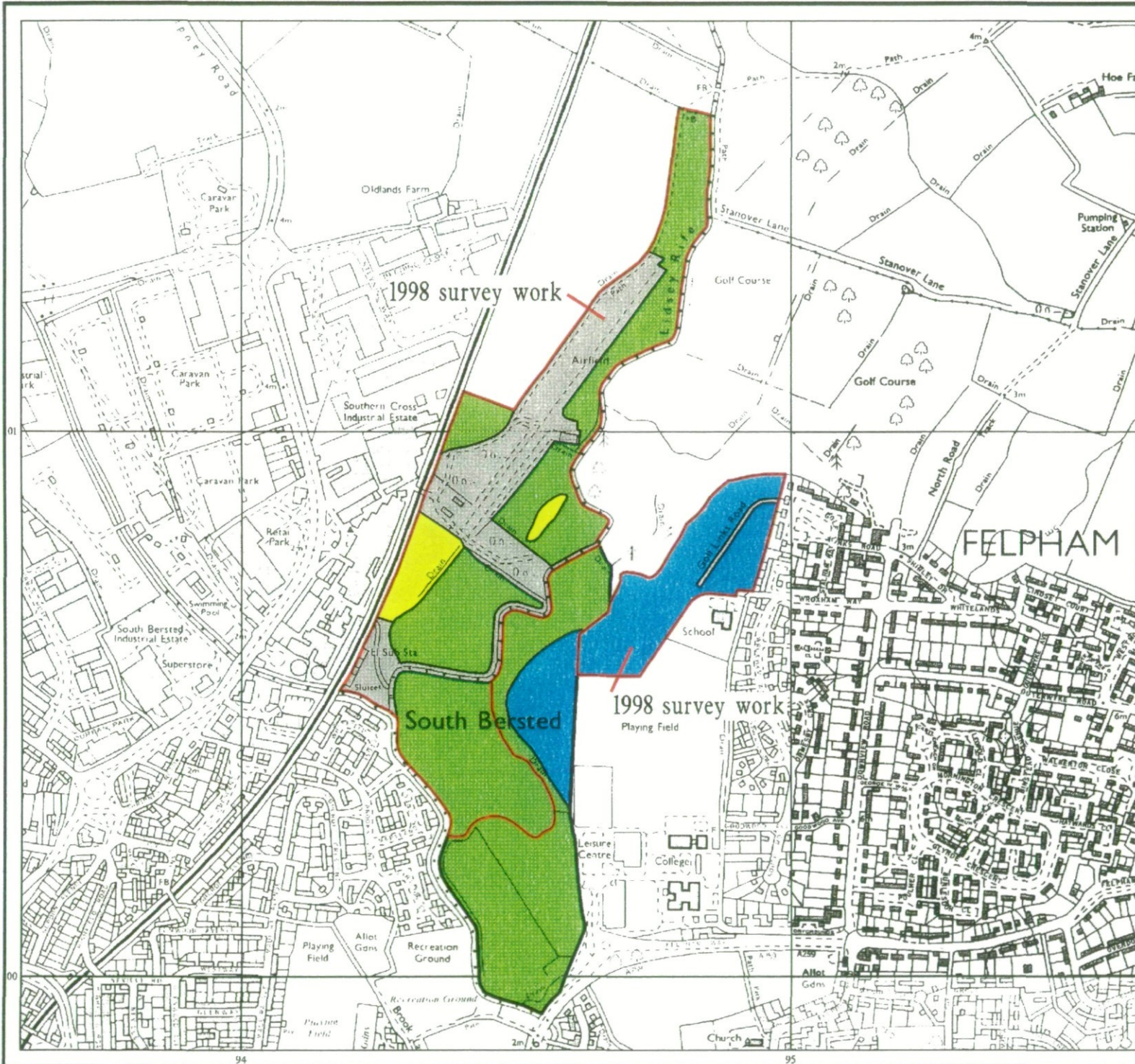
Based on the 1993 Ordnance Survey 1:10,000 map with the permission of the Controller of Her Majesty's Stationery Office. Unauthorised reproduction infringes Crown copyright and may lead to prosecution or civil proceedings. MAFF Licence No: GD272361
 Source map(s): SU90SW,SE S299NW,NE
 Reference no: 4202/060/198 © Crown Copyright Reserved 1998



Agricultural Land Classification

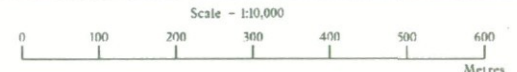
Arun District Local Plan

Land between Felpham and Bognor



Legend		Quality	Area (ha)
Grade 1		Excellent	Nil
Grade 2		Very Good	8.1
Grade 3a		Good	Nil
Grade 3b		Moderate	24.9
Grade 4		Poor	1.7
Grade 5		Very Poor	Nil
		Agricultural land not surveyed	Nil
		Other land	8.7
		Site Boundary	
Total survey area			34.7
Total site area			43.4

* Not present within survey area



Further details contained in MAFF (1988) Agricultural Land Classification of England and Wales - Revised guidelines and criteria for grading the quality of agricultural land. MAFF (publications), London SE99 7TP. The information is accurate at base map scale but any enlargement would be misleading. Reproduction in whole or in part by any means is prohibited without the prior permission of MAFF.

Surveyed and drawn by the Resource Planning Team, FRCA, Reading

Based on the 1993 Ordnance Survey 1:10,000 map with the permission of the Controller of Her Majesty's Stationery Office. Unauthorised reproduction infringes Crown copyright and may lead to prosecution or civil proceedings. MAFF Licence No: GD272361
 Source map(s): SU90SW,SE SZ99NW,NE
 Reference no: 4202/060/98 © Crown Copyright Reserved 1998