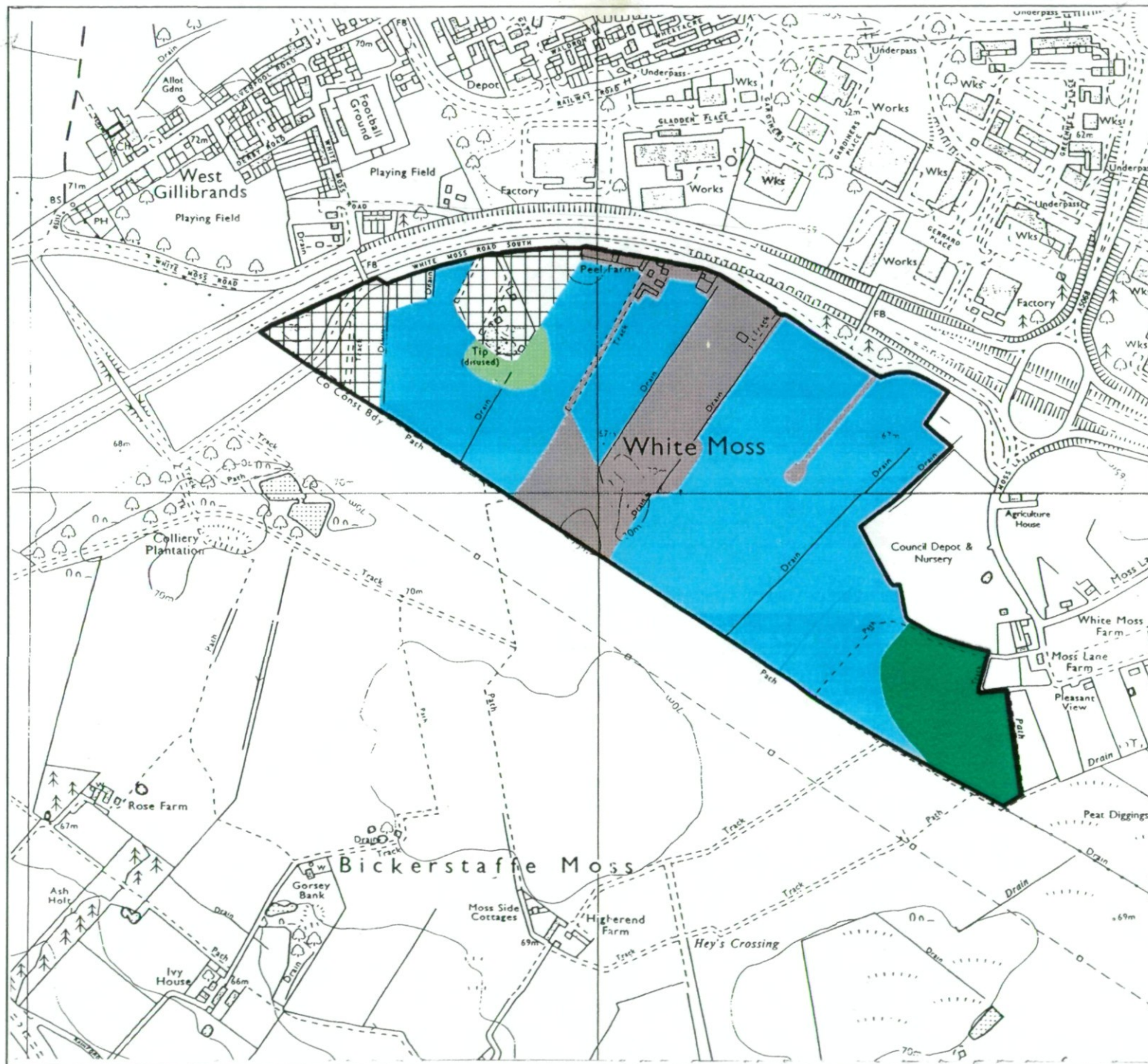


Agricultural Land Classification

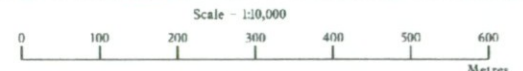
West Lancashire L.P.

Objection 0630/002



Legend

	Quality	Area (ha)
Grade 1	Excellent	nil
Grade 2	Very Good	35.5
Grade 3a	Good	4.9
Grade 3b	Moderate	0.9
Grade 4	Poor	nil
Grade 5	Very Poor	nil
	Agricultural land not surveyed	5.9
	Other land	9.3
Boundary of survey area		
Total agricultural land area		41.3
Total survey area		56.5
* Not present within survey area		



Further details contained in MAFF (1988) Agricultural Land Classification of England and Wales - Revised guidelines and criteria for grading the quality of agricultural land, MAFF (publications), London SE99 7TP. The information is accurate at base map scale but any enlargement would be misleading. Reproduction in whole or in part by any means is prohibited without the prior permission of MAFF.

Surveyed and drawn by FRCA, Wolverhampton.
Based on the 1983 Ordnance Survey 1:10,000 map with the permission of the Controller of Her Majesty's Stationery Office. Unauthorised reproduction infringes Crown Copyright and may lead to prosecution or civil proceedings. MAFF Licence No: GD272361
Source map(s) : SD40NE, SD40SE
Job reference no: 020/97 © Crown Copyright Reserved 1997


**Agricultural Land Classification
West Lancashire L.P.
Objection 0630/002
Sample Point Map**

Legend

- 1 Location of soil pit
- 1 Location of auger sample point



Boundary of
survey area



Further details contained in MAFF (1988) Agricultural Land Classification of England and Wales - Revised guidelines and criteria for grading the quality of agricultural land, MAFF (publications), London SE99 7TP. The information is accurate at base map scale but any enlargement would be misleading. Reproduction in whole or in part by any means is prohibited without the prior permission of MAFF.

Surveyed and drawn by FRCA, Wolverhampton.
Based on the 1983 Ordnance Survey 1:10,000 map with the permission of the Controller of Her Majesty's Stationery Office. Unauthorised reproduction infringes Crown Copyright and may lead to prosecution or civil proceedings. MAFF Licence No: GD272361
Source map(s) : SD40NE, SD40SF.
Job reference no: 020/97 © Crown Copyright Reserved 1997

