












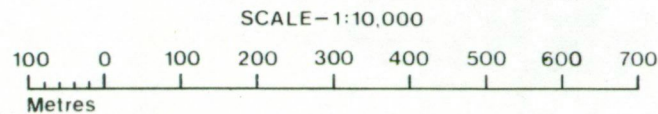
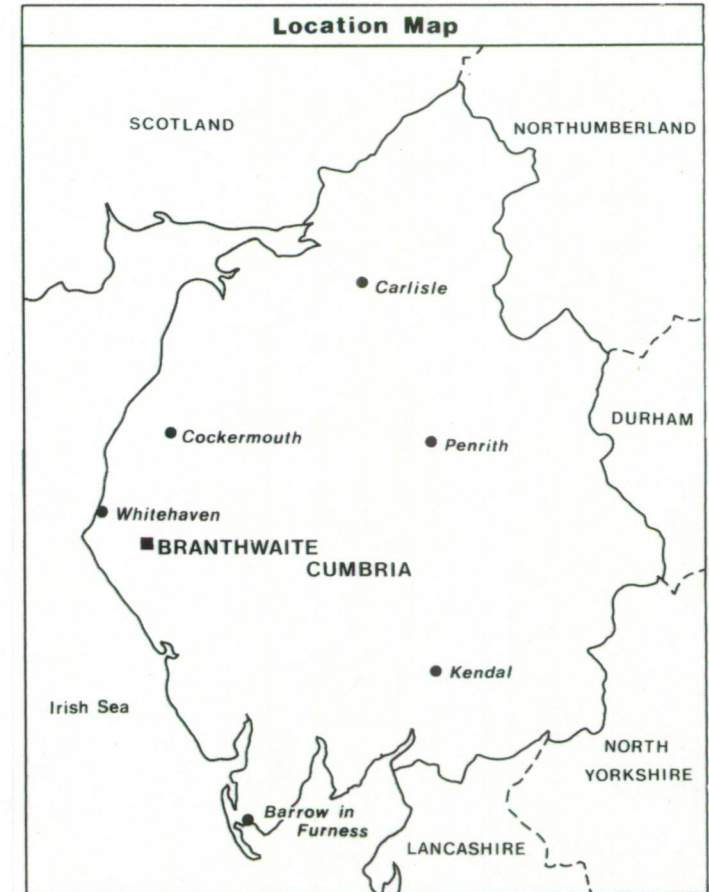


# CUMBRIAN COAL LOCAL PLAN DEAN MOOR, BRANTHWAITE

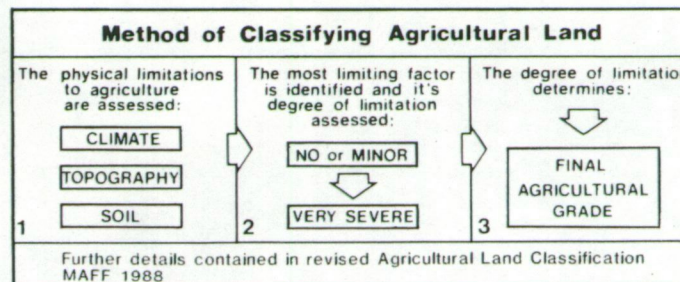
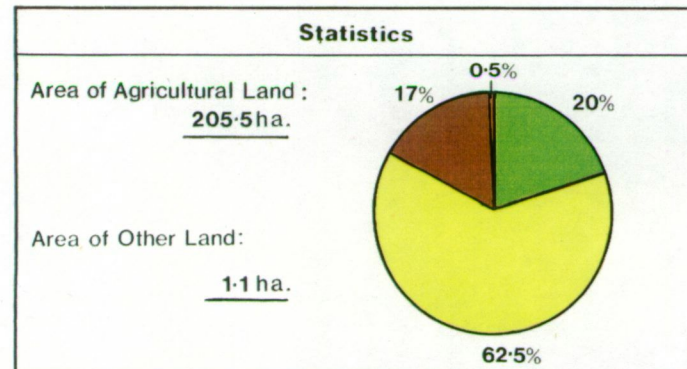
## Agricultural Land Classification

Agricultural Land			
Agricultural Grades	Agricultural Land Quality	Area within the site (ha.)	
Grade 1	Excellent	Nil	
Grade 2	Very Good	Nil	
Grade 3	Good	Nil	
	Moderate	41.7	
Grade 4	Poor	128.7	
Grade 5	Very Poor	35.1	

Land in Other Categories		
		Area within the site (ha.)
Urban <i>Including housing industry, commerce, derelict land, sports facilities, transport.</i>		Nil
Non-agricultural <i>Including golf courses, parks, sports fields, allotments, airfields.</i>		Nil
Woodland <i>Farm woodland</i>		1.1
<i>Commercial woodland</i>		Nil
Agricultural buildings <i>Including glasshouses</i>		Nil
Open water		Nil
Land not surveyed		Nil



Ministry of Agriculture,  
Fisheries and Food.



Information compiled by Resource Planning Group, Farm and Countryside Service, Leeds R.O.  
Map produced by Resource Planning Cartographic Unit.  
Project Number 84/90

Ordnance Survey maps reproduced with the permission of the Controller, H.M.S.O.

© Crown Copyright Reserved 1990

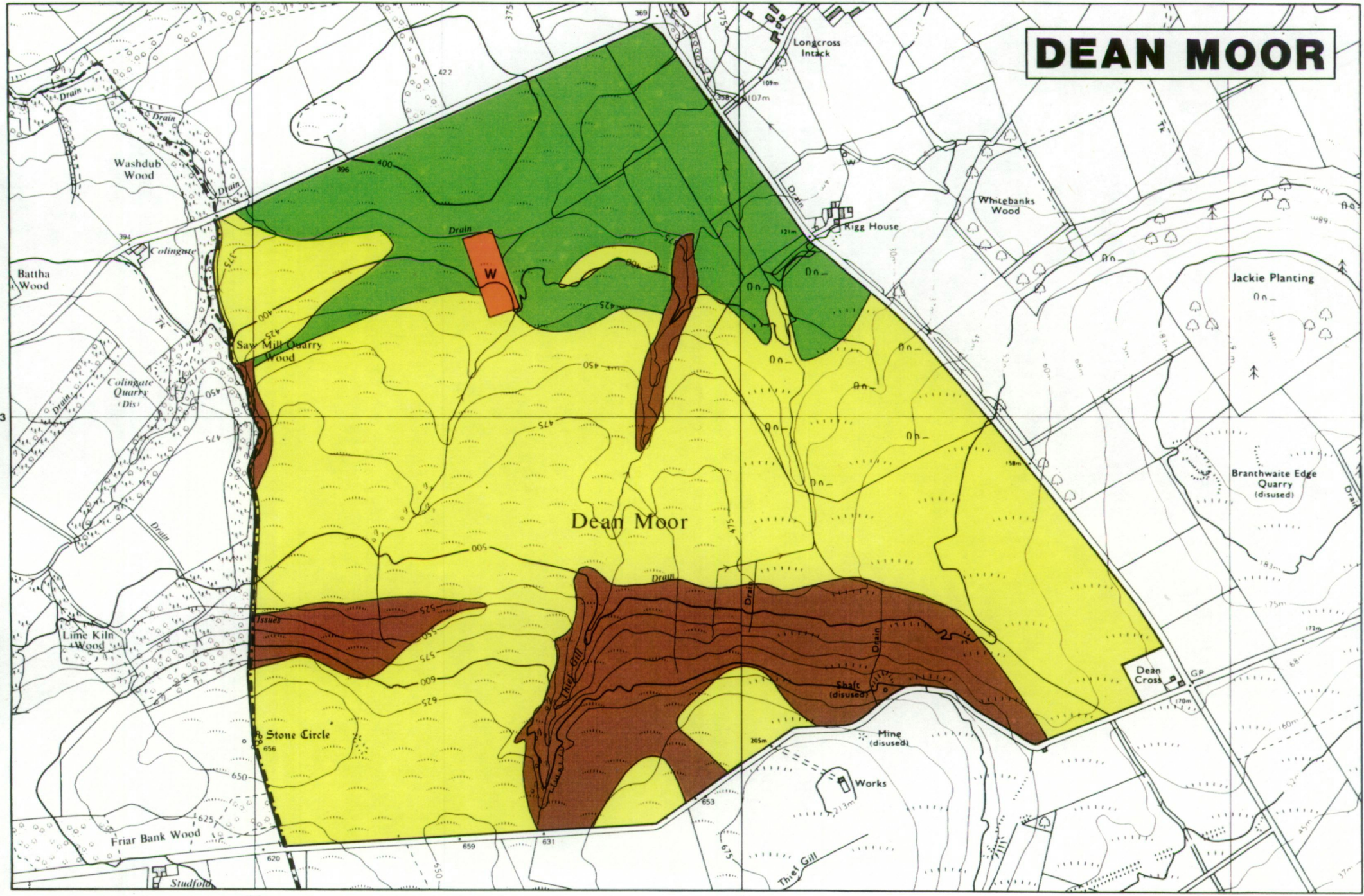
SOURCE MAPS

1:10,000 1:10,000

NY02 SW NY02 SE



# DEAN MOOR



04

05

06

04

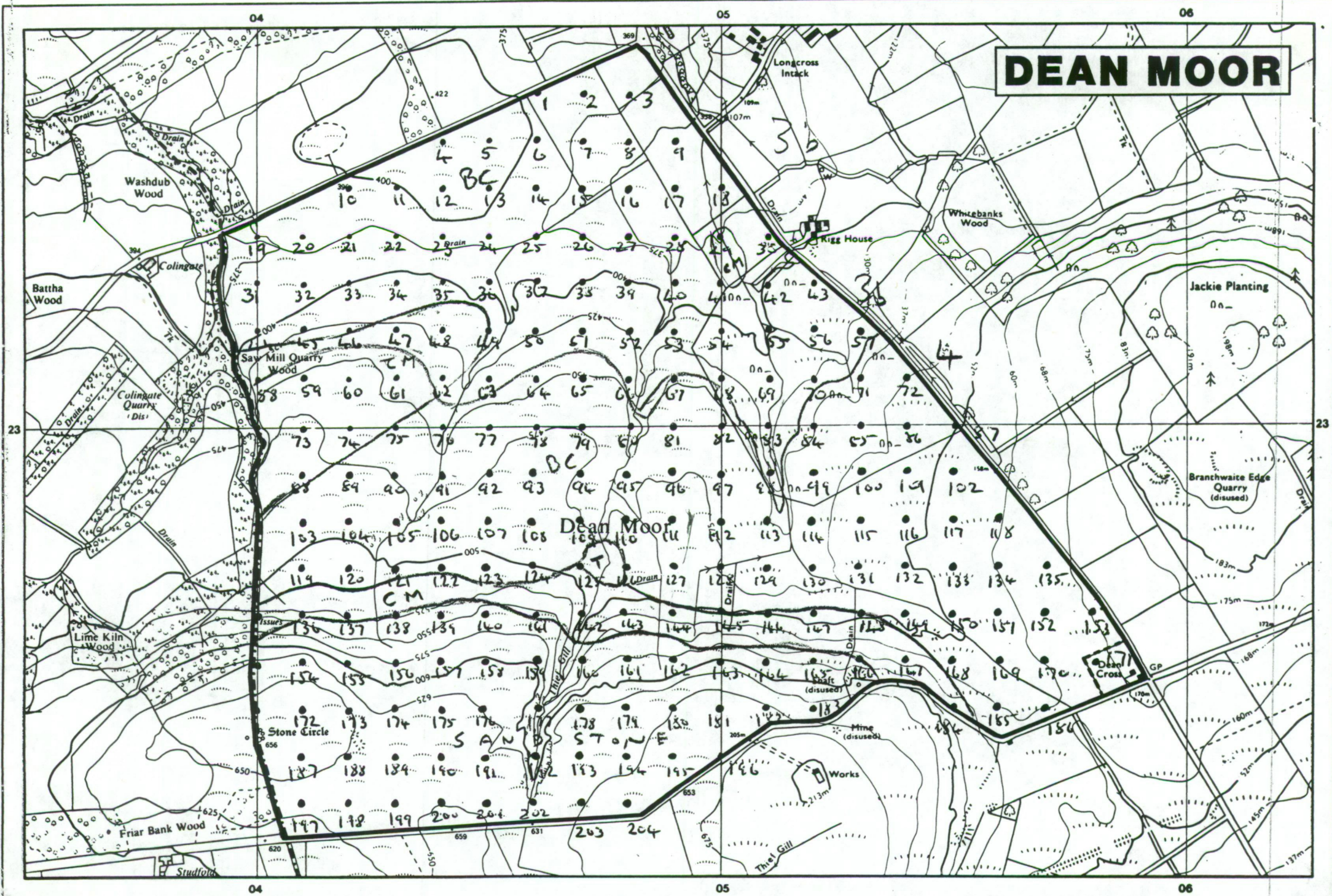
05

06

23

23





PHILLIPA HAS PARTIALLY COMPLETED A.L.C. FINAL ARTWORK.

1:10,000