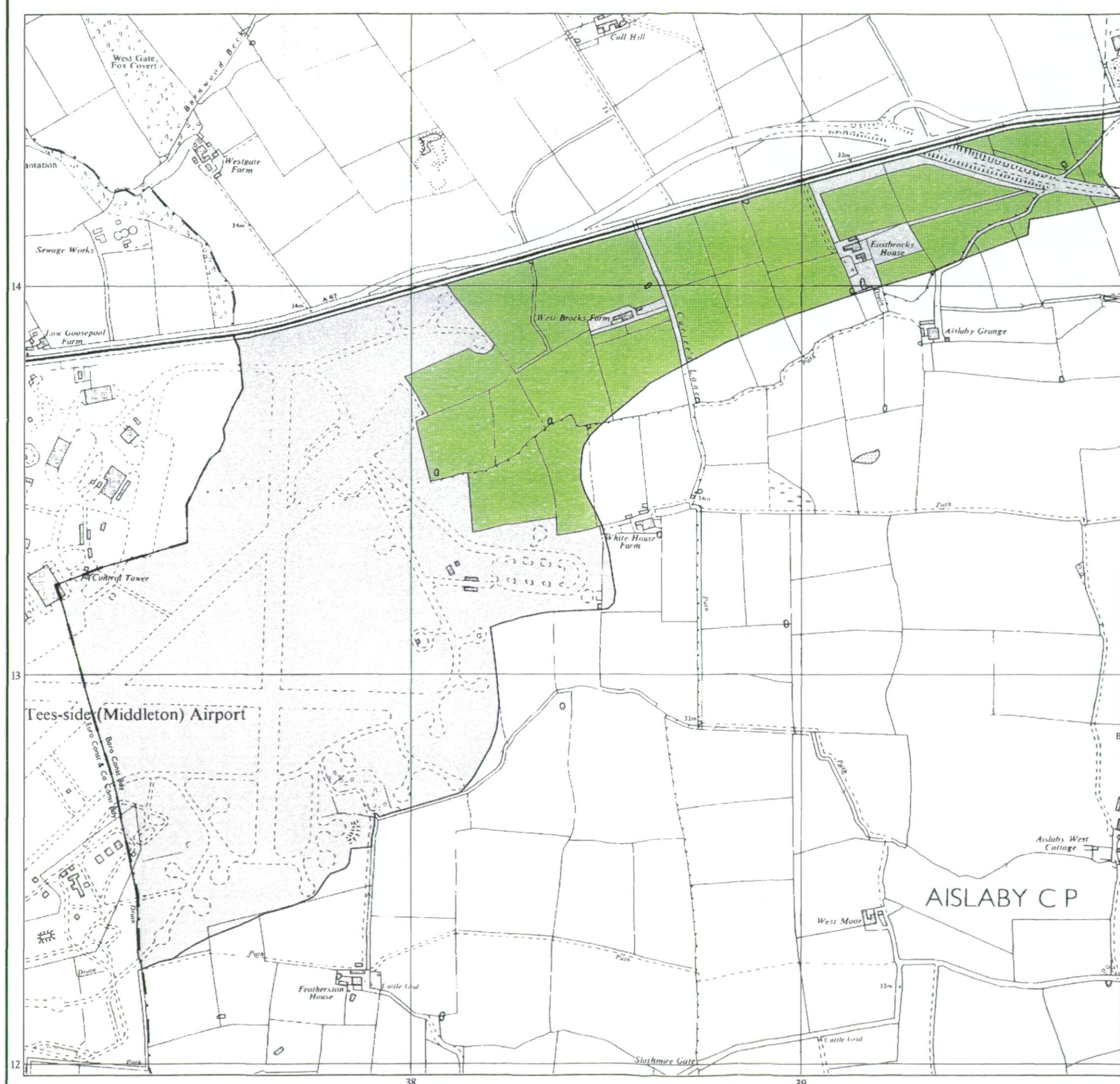


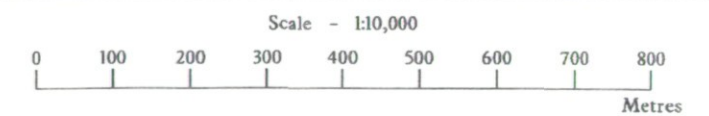
# Agricultural Land Classification

## TEESIDE AIRPORT INDUSTRIAL COMPLEX



### Legend

	Quality	Area (ha)
Grade 1	Excellent	Nil
Grade 2	Very Good	Nil
Grade 3a	Good	Nil
Grade 3b	Moderate	60.0
Grade 4	Poor	Nil
Grade 5	Very Poor	Nil
	Agricultural land not surveyed	Nil
	Other land	136.0
Boundary of survey area		
Total agricultural land area		60.0
Total survey area		196.0
* Not present within survey area		



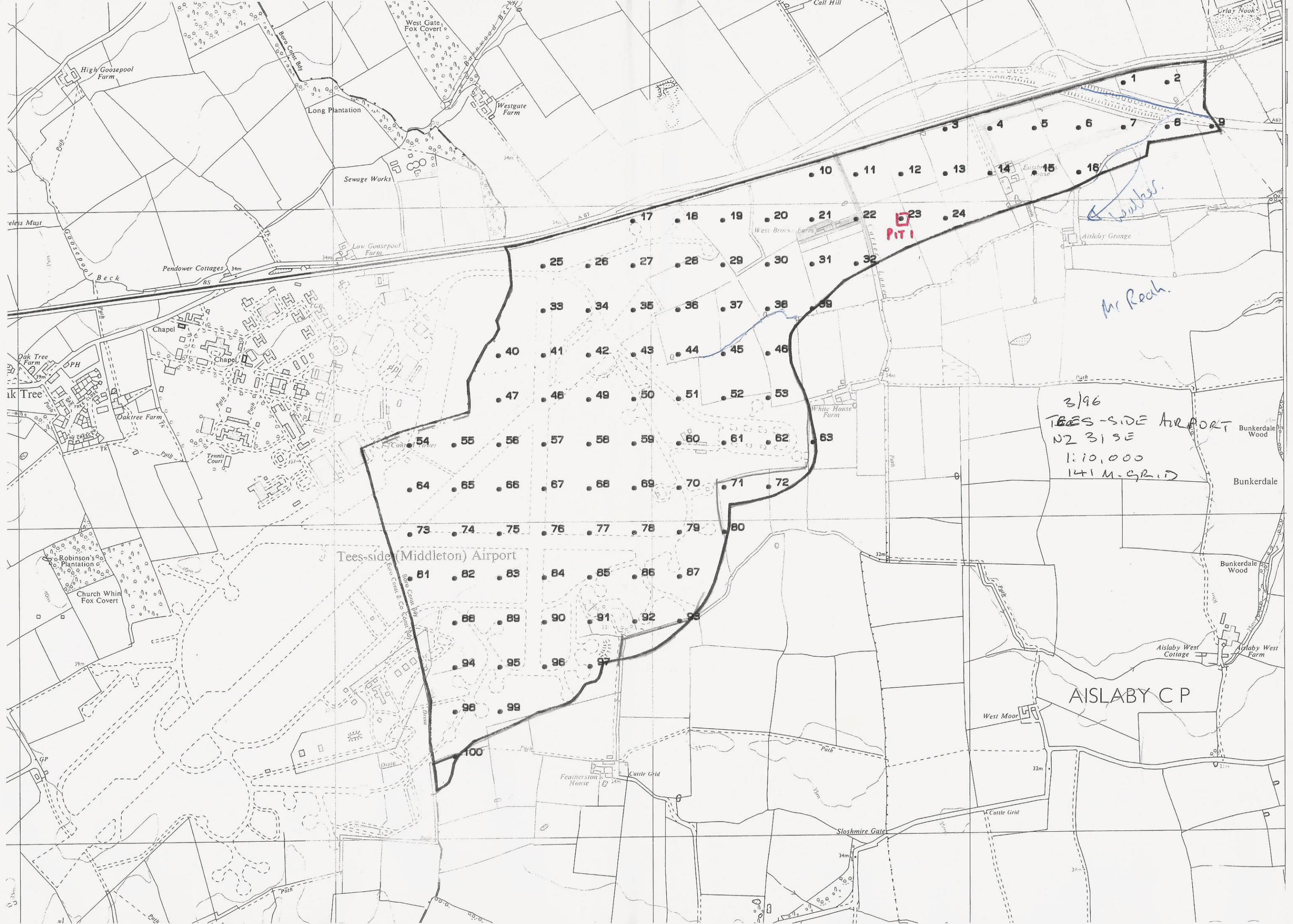
Further details contained in MAFF (1988) Agricultural Land Classification of England and Wales - Revised guidelines and criteria for grading the quality of agricultural land. MAFF(Publications), London SE99 7TP.

The information is accurate at the base map scale but any enlargement would be misleading.

Reproduction in whole or in part by any means is prohibited without the prior permission of MAFF.

Surveyed and drawn by the Resource Planning Team, ADAS Statutory Unit, Leeds.  
Based on the 1988 Ordnance Survey 1:10,000 map with the permission of the Controller of Her Majesty's Stationery Office. Unauthorised reproduction infringes Crown copyright and may lead to prosecution or civil proceedings.  
Source Map(s): NZ 31 SE. MAFF Licence No: GD272361  
Reference no: 3/96 © Crown Copyright Reserved 1996





Winkles

Mr Reah

3/96  
TEES-SIDE AIRPORT  
N2 31 3 E  
1:10,000  
141 M.G.R.I.D

Tees-side (Middleton) Airport

AISLABY C P

PITI

100

