

# Agricultural Land Classification

## Baston Fen, Lincs



### AGRICULTURAL LAND

Agricultural Grades

- Grade 1
- Grade 2
- Grade 3  a  b
- Grade 4
- Grade 5

Agricultural Land Quality



Disturbed

Agricultural Buildings

Unsurveyed

### NON AGRICULTURAL LAND

Land predominantly in urban use

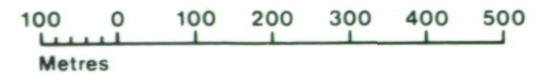
Other land primarily in non-agricultural use

\* Land in this category does not occur on this map

SOURCE MAPS Base maps taken from the O.S. 1:10000 Sheet no. TF 11 NW, SW

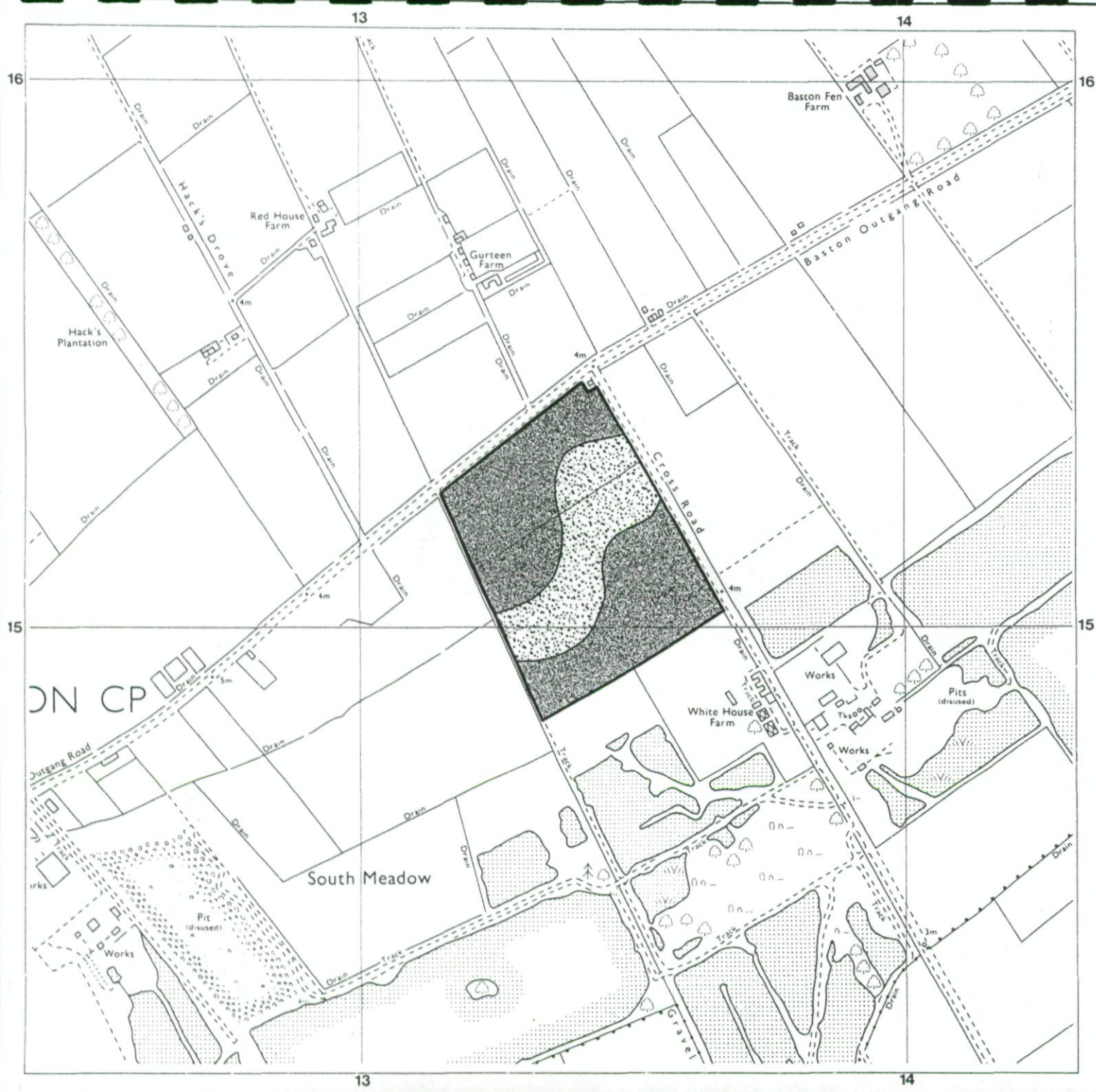
This map is accurate only at the scale shown. Any enlargement could be misleading

Scale 1:10 000



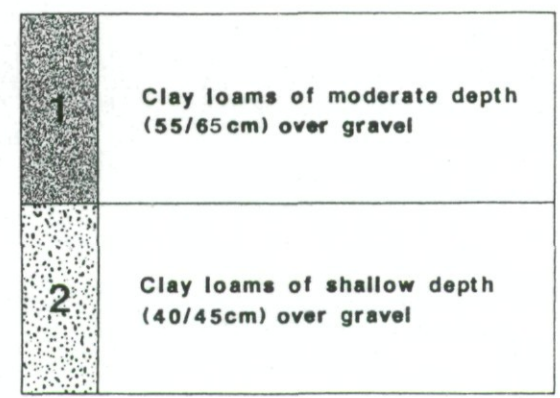
Drawn by the Cartographic Unit,  
Farm & Countryside Service  
Cambridge. Ref 1 0792

Ordnance Survey maps reproduced  
with the permission of the Controller,  
H.M.S.O.  
© Crown Copyright reserved 1992



# Baston Fen, Lincs

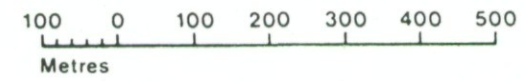
## SOIL TYPES



SOURCE MAPS Base maps taken from the O.S. 1:10000  
Sheet no. TF 11 NW, SW

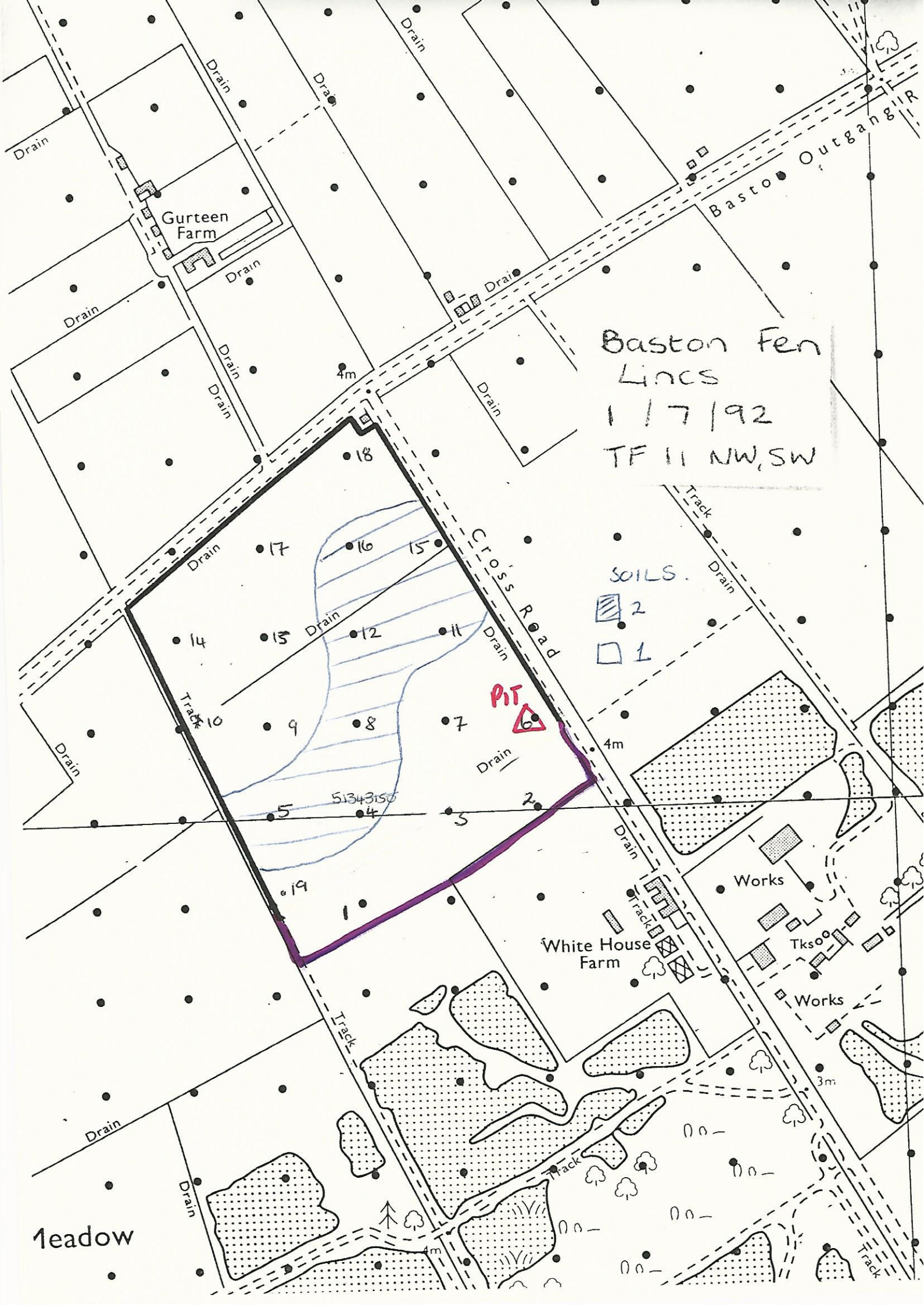
This map is accurate only at the scale shown.  
Any enlargement could be misleading

Scale 1:10000



Drawn by the Cartographic Unit,  
Farm & Countryside Service  
Cambridge, Ref 1 0792  
Ordnance Survey maps reproduced  
with the permission of the Controller,  
H.M.S.O.  
© Crown Copyright reserved 1992





Baston Fen  
Lincs  
1/7/92  
TF 11 NW, SW

SOILS  
2  
1

PIT

51343150

meadow

