







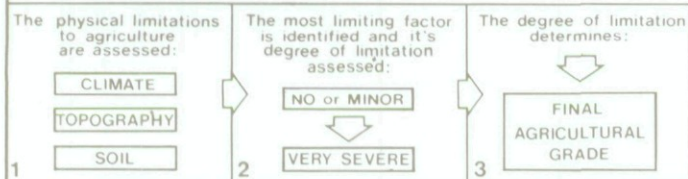
GREENROYD FARM DARRINGTON

Proposed Golf Course

Agricultural Land Classification

Agricultural Land			
Agricultural Grades	Agricultural Land Quality	Area within the site (ha.)	
Grade 1	 Excellent	Nil	
Grade 2	 Very Good	0.7	
Grade 3	 Sub-Grade 3a Good	38.5	
	 Sub-Grade 3b Moderate	12.2	
Grade 4	 Poor	Nil	
Grade 5	 Very Poor	Nil	

Method of Classifying Agricultural Land




Further details contained in revised Agricultural Land Classification MAFF 1988

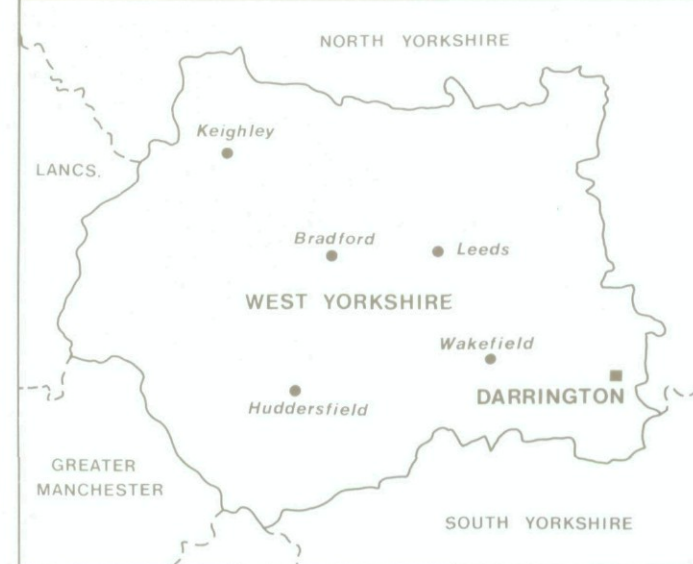
Land in Other Categories

	Area within the site (ha.)
Urban <i>Including housing, industry, commerce, derelict land, sports facilities, transport.</i>	Nil
Non-agricultural <i>Including golf courses, parks, sports fields, allotments, airfields.</i>	Nil
Woodland <i>Farm woodland</i>	4.4
<i>Commercial woodland</i>	Nil
Agricultural buildings <i>Including glasshouses</i>	Nil
Open water	Nil
Land not surveyed	Nil

SCALE - 1:10,000



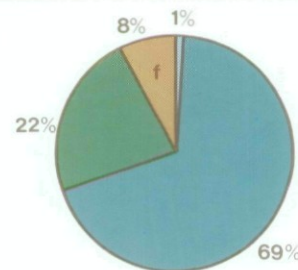
Location Map



Statistics

Area of Agricultural Land :
51.4 ha.

Area of Other Land :
4.4 ha.



Ministry of Agriculture,
Fisheries and Food.

Information compiled by Resource Planning Group,
Farm and Countryside Service, Leeds R.O.
Map produced by Resource Planning Cartographic Unit.
Project Number 67/90

Ordnance Survey maps reproduced with the
permission of the Controller, H.M.S.O.

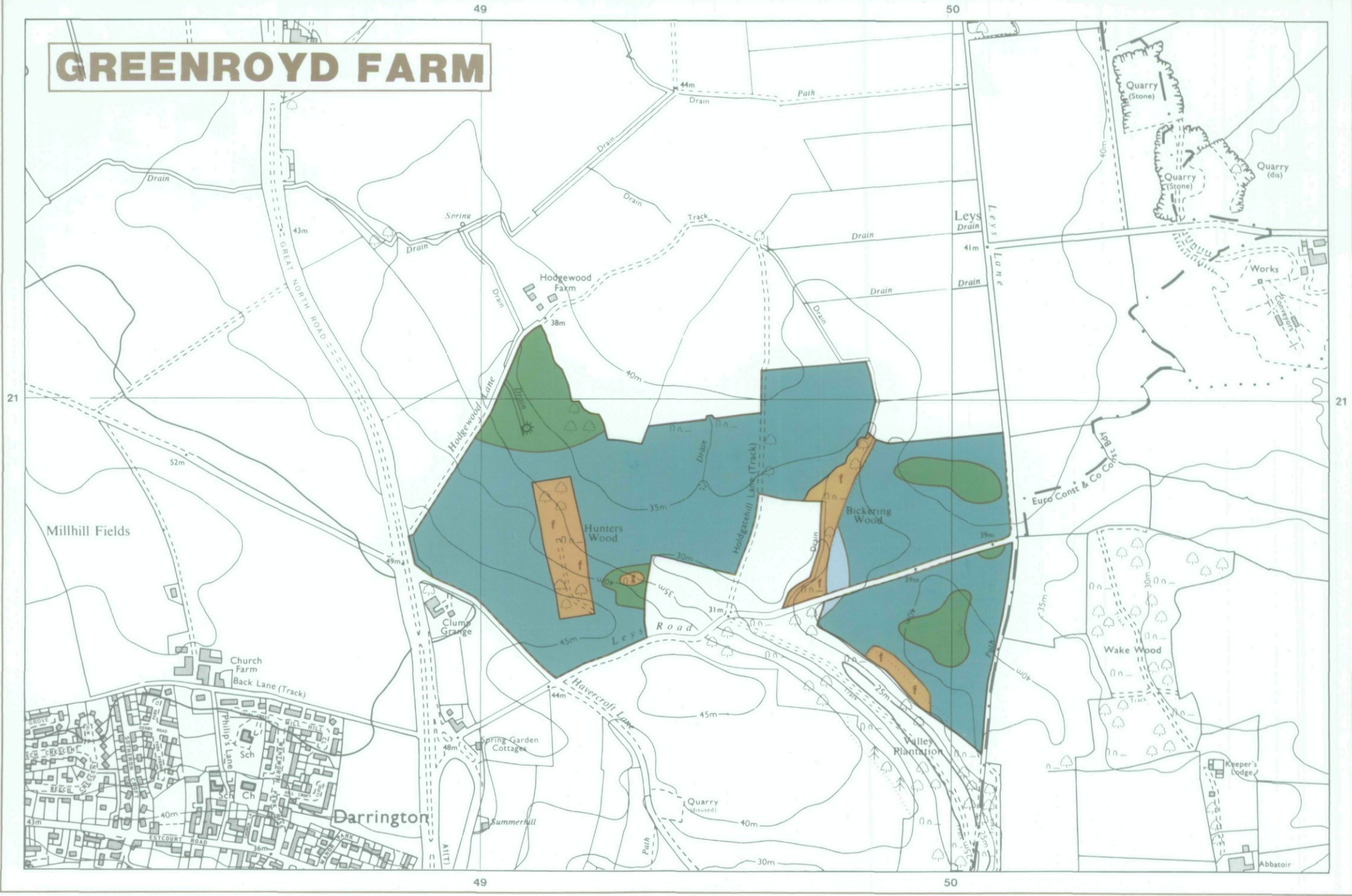
© Crown Copyright Reserved 1990

SOURCE MAPS

1:10,000

SE 42 SE

GREENROYD FARM





Job No. 67/90
GREENROYD FARM, DARLINGTON, W. YORKSHIRE
SCALE: 1:2,500
MAP NOS: SE/4920/4920/4921/5020
GOLF COURSE.