

Agricultural Land Classification

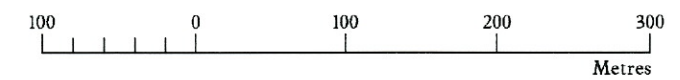
SELBY LOCAL PLAN

Land South of A64, Bramham

Legend

	Quality	Area (ha)
Grade 1	Excellent	Nil
Grade 2	Very Good	17.5
Grade 3a	Good	14.0
Grade 3b	Moderate	10.4
Grade 4	Poor	Nil
Grade 5	Very Poor	Nil
	Agricultural land not surveyed	Nil
	Other land	0.7
Boundary of survey area		
Total agricultural land area		41.9
Total survey area		42.6
* Not present within survey area		

Scale 1:5,000



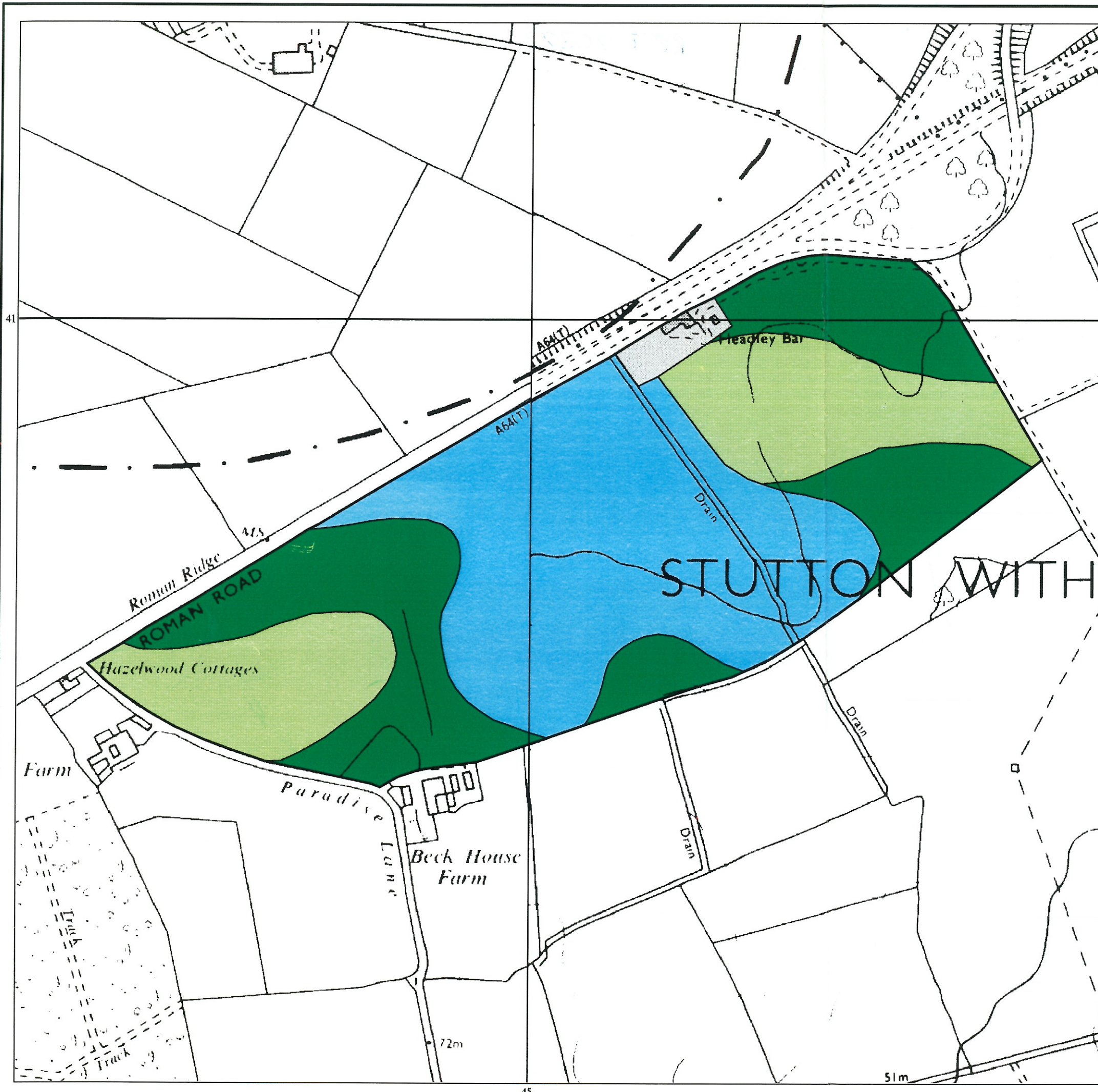
Further details contained in MAFF (1988) Agricultural Land Classification of England and Wales - Revised guidelines and criteria for grading the quality of agricultural land. MAFF(Publications), London SE99 7TP.

The information is accurate at the base map scale but any enlargement would be misleading.

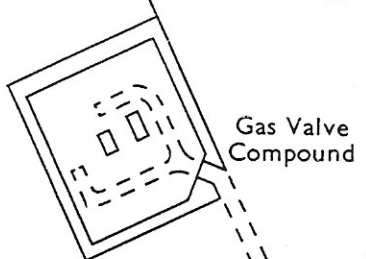
Reproduction in whole or in part by any means is prohibited without the prior permission of MAFF.

Surveyed and drawn by the Resource Planning Team, FRCA Leeds.

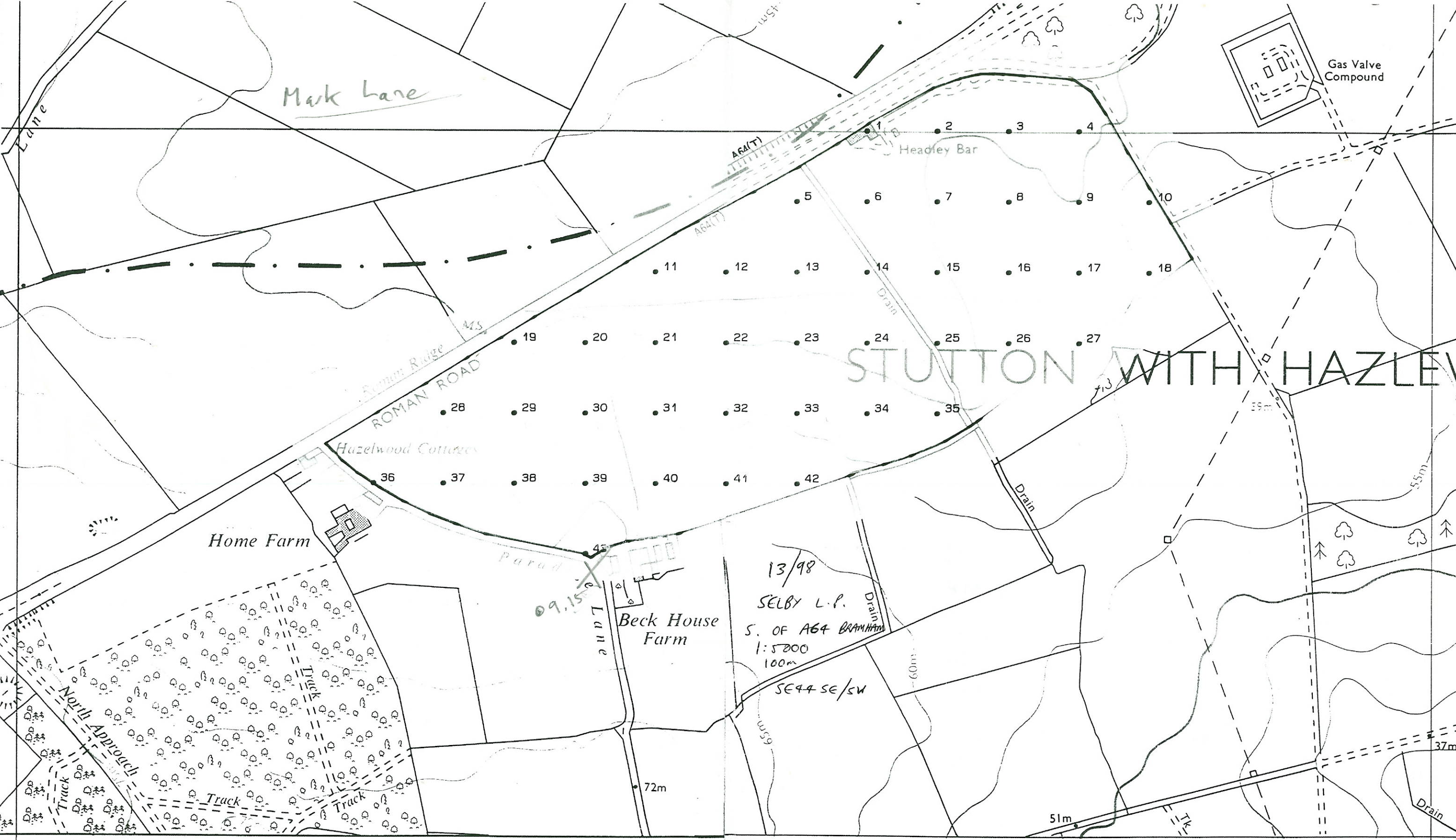
Based on the 1987 Ordnance Survey 1:10,000 map with the permission of the Controller of Her Majesty's Stationery Office. Unauthorised reproduction infringes Crown copyright and may lead to prosecution or civil proceedings.
Source Map(s): SE44SE MAFF Licence No: GD272361
Reference no: 13/98 © Crown Copyright Reserved 1997



Mark Lane



Gas Valve Compound




STUTTON WITH HAZLEV

Home Farm

Hazelwood Cottages

Beck House Farm

13/98
SELBY L.P.
S. OF A64 BRAMHAM
1:5000
100m
SE44 SE/SW



44

46

STUTTON WITH HAZLEWOOD CP

LONG 1° 19' W

445000m