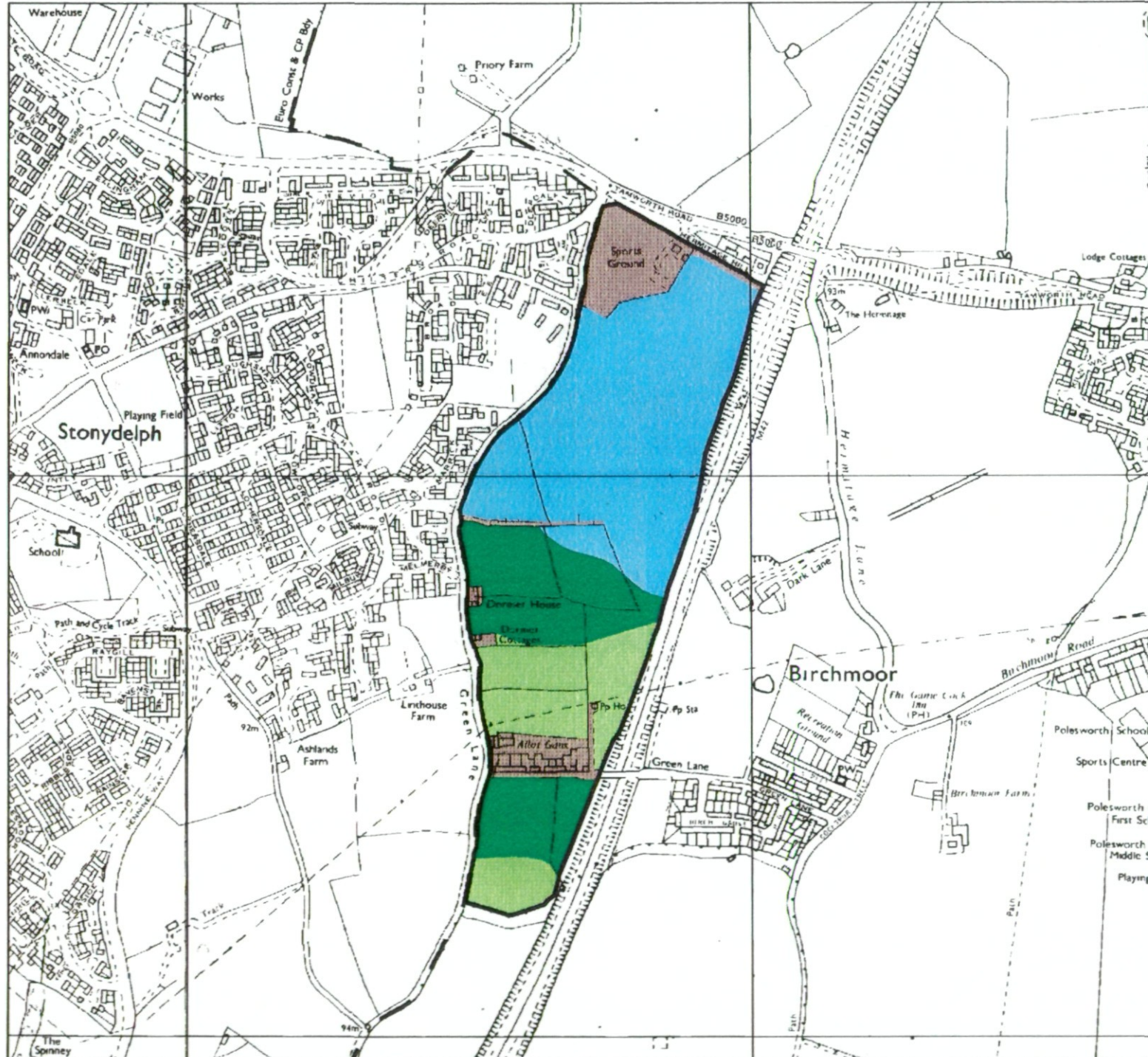



# Agricultural Land Classification

## Staffs & Stoke-on-Trent S.P.

### Site 8 - Birchmoor



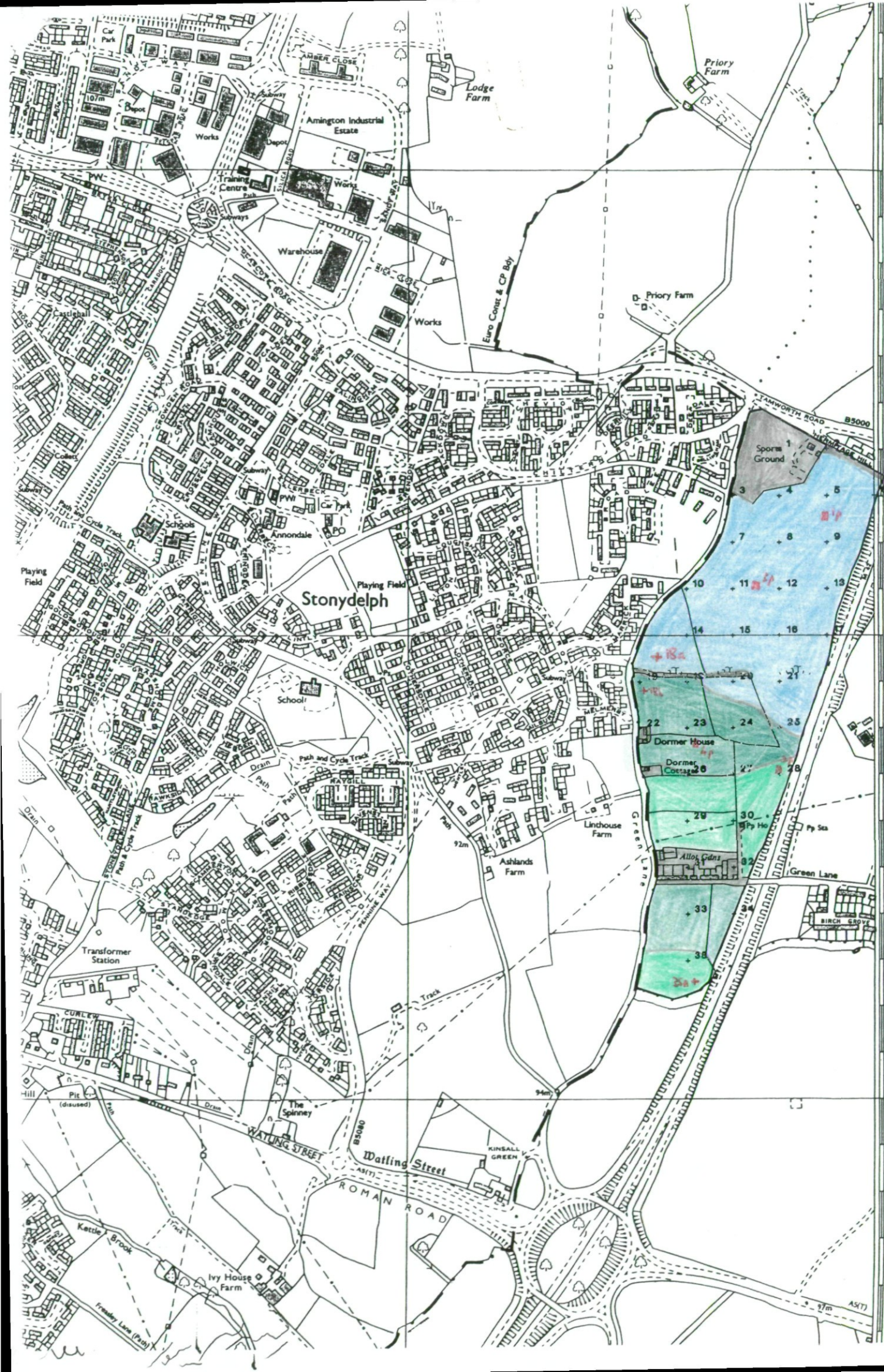
Legend		
	Quality	Area (ha)
Grade 1	Excellent	Nil
Grade 2	Very Good	16.6
Grade 3a	Good	8.0
Grade 3b	Moderate	6.2
Grade 4	Poor	Nil
Grade 5	Very Poor	Nil
	Agricultural land not surveyed	Nil
	Other land	4.5
	Boundary of survey area	
Total agricultural land area		30.8
Total survey area		35.3
* Not present within survey area		



Further details contained in MAFF (1988) Agricultural Land Classification of England and Wales - Revised guidelines and criteria for grading the quality of agricultural land, MAFF (publications), London SE99 7TP. The information is accurate at base map scale but any enlargement would be misleading. Reproduction in whole or in part by any means is prohibited without the prior permission of MAFF.

Surveyed and drawn by FRCA, Wolverhampton.  
 Reproduced from the 1989 Ordnance Survey 1:10000 mapping with the permission of the Controller of Her Majesty's Stationery Office  
 © Crown Copyright. Unauthorised reproduction infringes Crown copyright and may lead to prosecution or civil proceedings.  
 Source map(s) : SK20SF, SK20SW  
 Job reference no: 009/98 MAFF Licence No: GD272361





LEICESTER EURO CONST

POLESWORTH CP

NORTH WARWICKSHIRE CO CONST

Stonydelph

Amington Industrial Estate

Priory Farm

Lodge Farm

B. Priory Farm

Sports Ground

Playing Field

School

Dormer House

Dormer Cottages

Linhouse Farm

Ashlands Farm

Green Lane

Green Lane

Alloy Gdns

Green Lane

Walling Street

ROMAN ROAD

Ivy House Farm

Bardmoor

01

02

03

92m

94m

97m

AS(T)