

# Agricultural Land Classification

## LEEDS U.D.P.


### Topic 749

Agricultural Land		
Grade	Quality	Area (ha)
1	Excellent	Nil
2	Very Good	Nil
3a	Good	Nil
3b	Moderate	5.7
4	Poor	Nil
5	Very Poor	Nil

Other Land Categories		
Symbol	Category	Area (ha)
*	Urban	Nil
*	Non-Agricultural	Nil
*W	Woodland	Nil
*	Agricultural Buildings	Nil
*	Open Water	Nil
*	Not Surveyed	Nil
Total agricultural land area		5.7
Total survey area		5.7

\* Grade/category not present within survey area

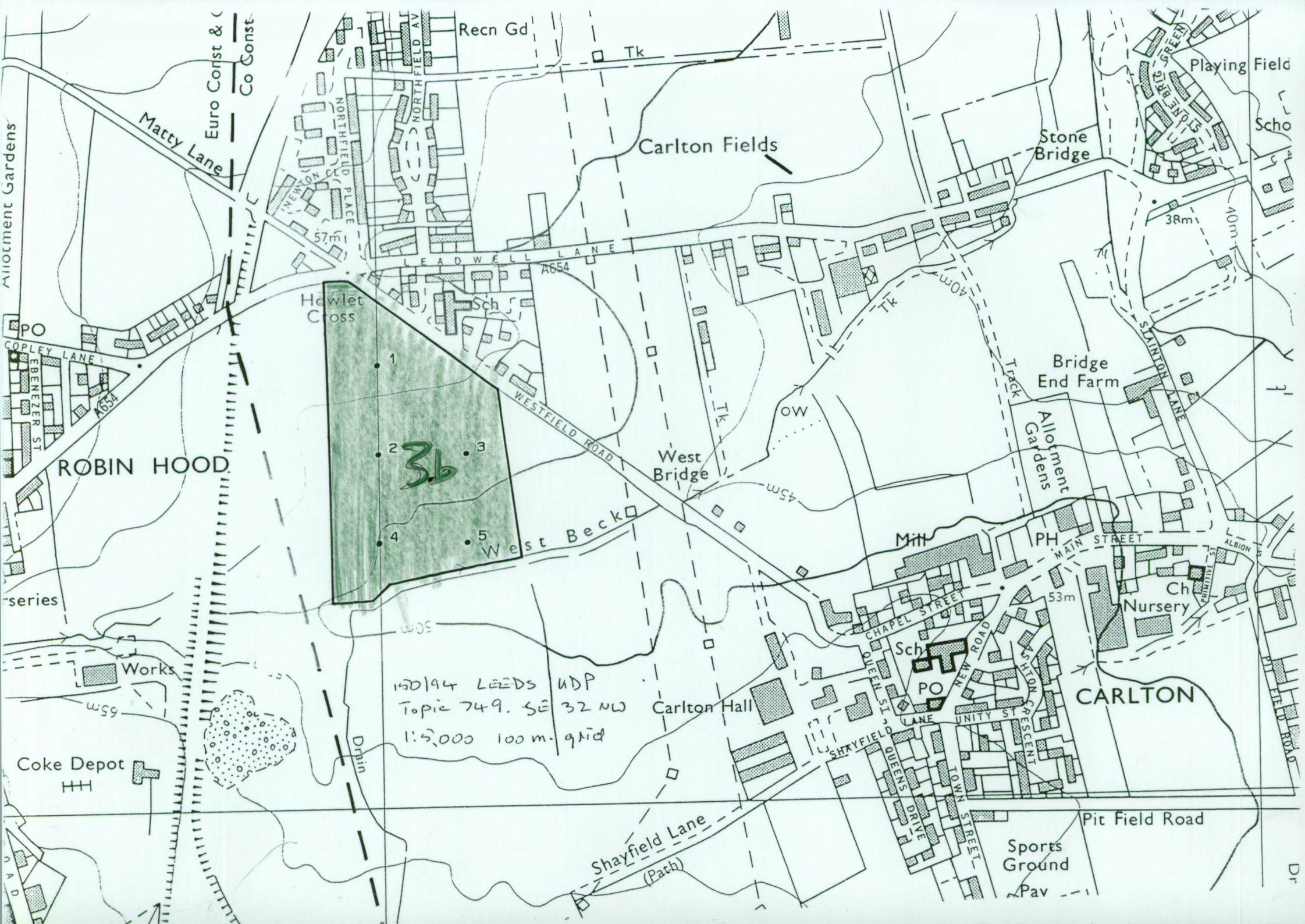


Further details contained in MAFF (1988) Agricultural Land Classification of England and Wales - Revised guidelines and criteria for grading the quality of agricultural land. MAFF (Publications), London SE99 7TP.

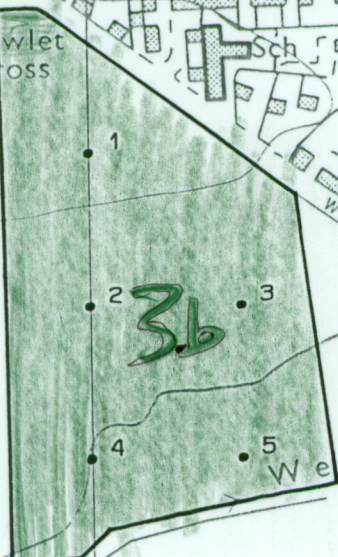
The information is accurate at the base map scale but any enlargement would be misleading.

Reproduction in whole or in part by any means is prohibited without the prior permission of MAFF.

Surveyed and drawn by the Resource Planning Team, ADAS Sturton Unit Leeds  
 Based on the 1984 Ordnance Survey 1:50,000 map with the permission of the Controller of Her Majesty's Stationery Office.  
 Source Map(s): SE 32 NW  
 Reference no. 150/794



150194 LEEDS UDP  
Topic 749. SE 32 NW  
1:5,000 100 m. grid



ROBIN HOOD

Carlton Fields

CARLTON

Coke Depot

Carlton Hall

Pit Field Road

Sports Ground

Pav

Shayfield Lane  
(Path)

Hewlet Cross

Bridge End Farm

Allotment Gardens

Ch Nursery

Mill

Sch

PO

Playing Field

Scho

Matty Lane

Euro Corst & Co Const

Recn Gd

Tk

Stone Bridge

38m

40m

40m

OW

45m

Track

PH

53m

ALBION

PRIMITIVE

ALBION

Dr