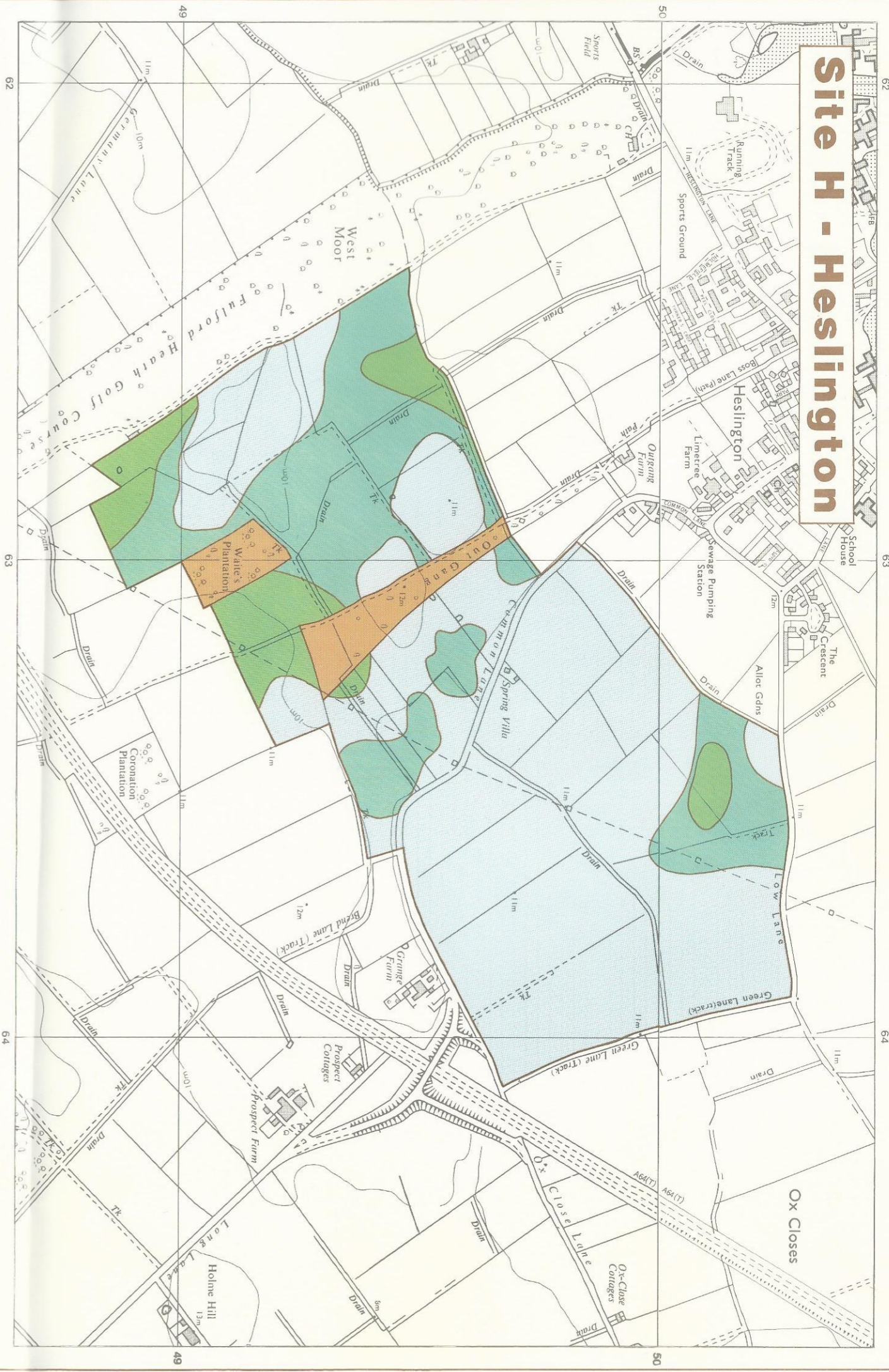
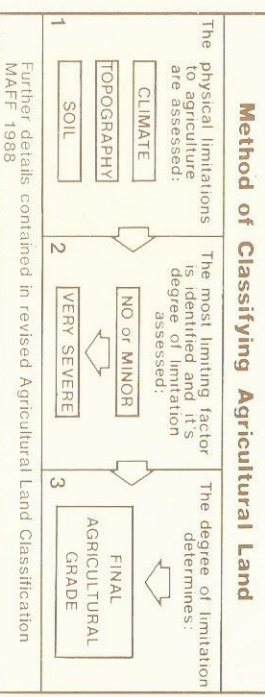
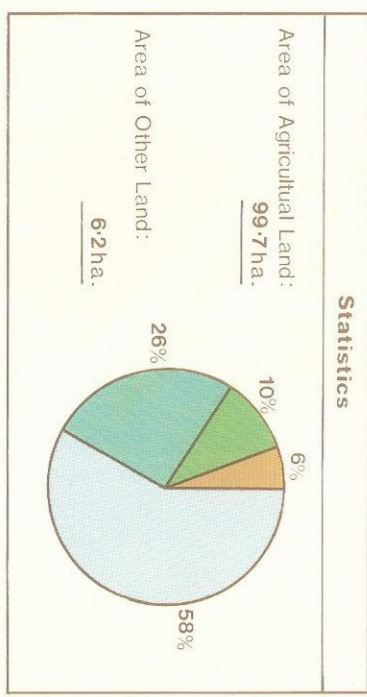


Site H - Heslington



GREATER YORK AREA Site H - Heslington

Future Residential & Industrial Land Classification
Agricultural Land Classification


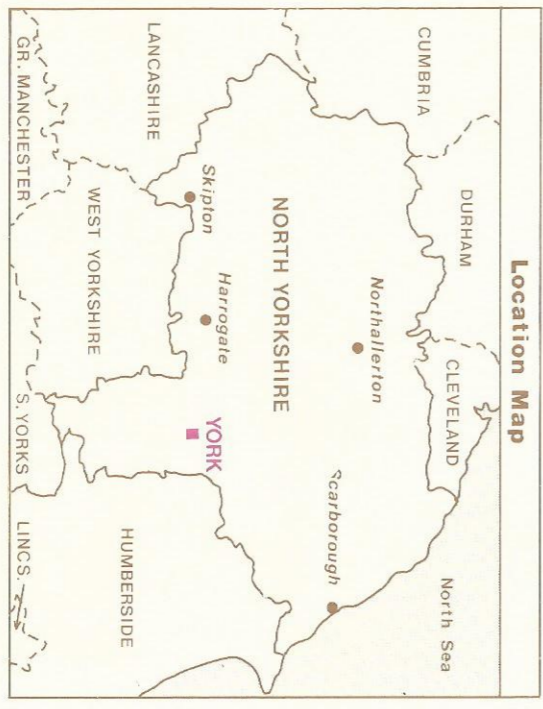


Agricultural Land

Agricultural Grades	Agricultural Land Quality	Area within the site (ha.)
Grade 1	Excellent	Nil
Grade 2	Very Good	61.9 ha.
Grade 3	Good	27.6 ha.
Grade 4	Moderate	10.2 ha.
Grade 5	Poor	Nil
	Very Poor	Nil

Land in Other Categories

Category	Area within the site (ha.)
Urban Including housing, industry, commerce, derelict land, sports facilities, transport.	Nil
Non-agricultural Including golf courses, parks, sports fields, allotments, airfields.	6.2 ha
Woodland Farm woodland	Nil
Commercial woodland	Nil
Agricultural buildings Including glasshouses	Nil
Open water	Nil
Land not surveyed	Nil



Ministry of Agriculture, Fisheries and Food.

Information compiled by Resource Planning Group, Farm and Countryside Service, Leeds R.O.
Map produced by Resource Planning Cartographic Unit.
Project Number 2/88

Ordnance Survey maps reproduced with the permission of the Controller, H.M.S.O.
© Crown Copyright Reserved 1989

SOURCE MAPS	
SE 65 SW	
SE 64 NW	1:10,000

