














LILAC HOUSE FARM

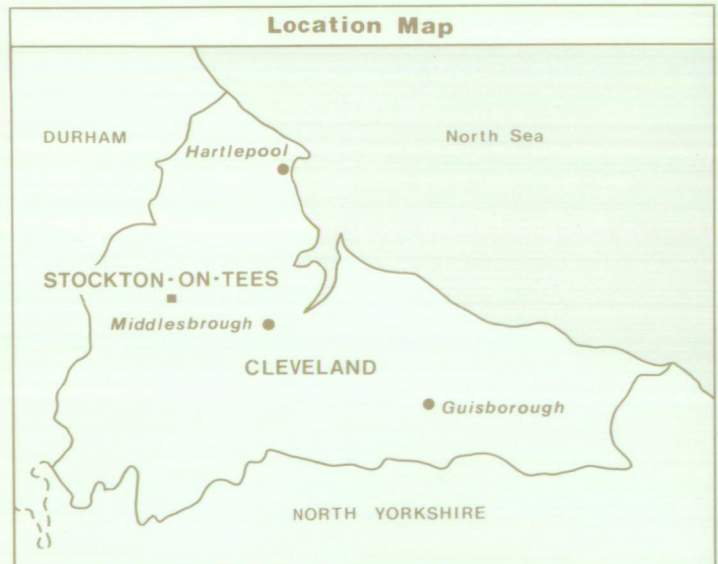
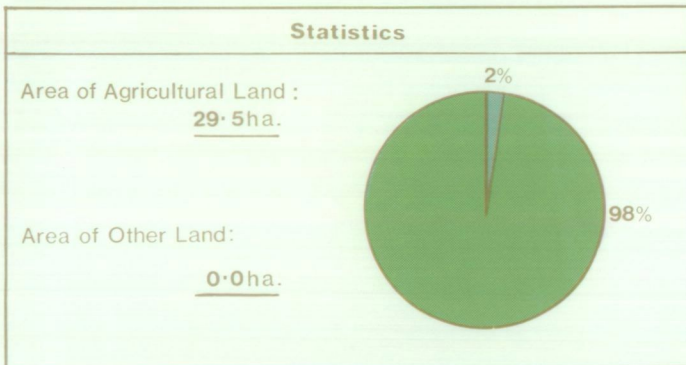
CARLTON, STOCKTON-ON-TEES

Proposed Residential Development

Agricultural Land Classification

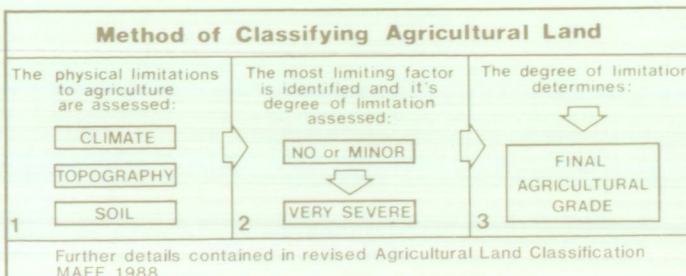
| Agricultural Land | | | |
|---------------------|---|---------------------------|----------------------------|
| Agricultural Grades | | Agricultural Land Quality | Area within the site (ha.) |
| Grade 1 |  | Excellent | Nil |
| Grade 2 |  | Very Good | Nil |
| Grade 3 |  | Good | 0.7ha. |
| |  | Moderate | 28.8ha. |
| Grade 4 |  | Poor | Nil |
| Grade 5 |  | Very Poor | Nil |

| Land in Other Categories | | Area within the site (ha.) |
|---|---|----------------------------|
| Urban <i>Including housing, industry, commerce, derelict land, sports facilities, transport.</i> |  | Nil |
| Non-agricultural <i>Including golf courses, parks, sports fields, allotments, airfields.</i> |  | Nil |
| Woodland <i>Farm woodland</i> |  | Nil |
| <i>Commercial woodland</i> |  | Nil |
| Agricultural buildings <i>Including glasshouses</i> |  | Nil |
| Open water |  | Nil |
| Land not surveyed |  | Nil |



Ministry of Agriculture,
Fisheries and Food.

SCALE - 1:5,000



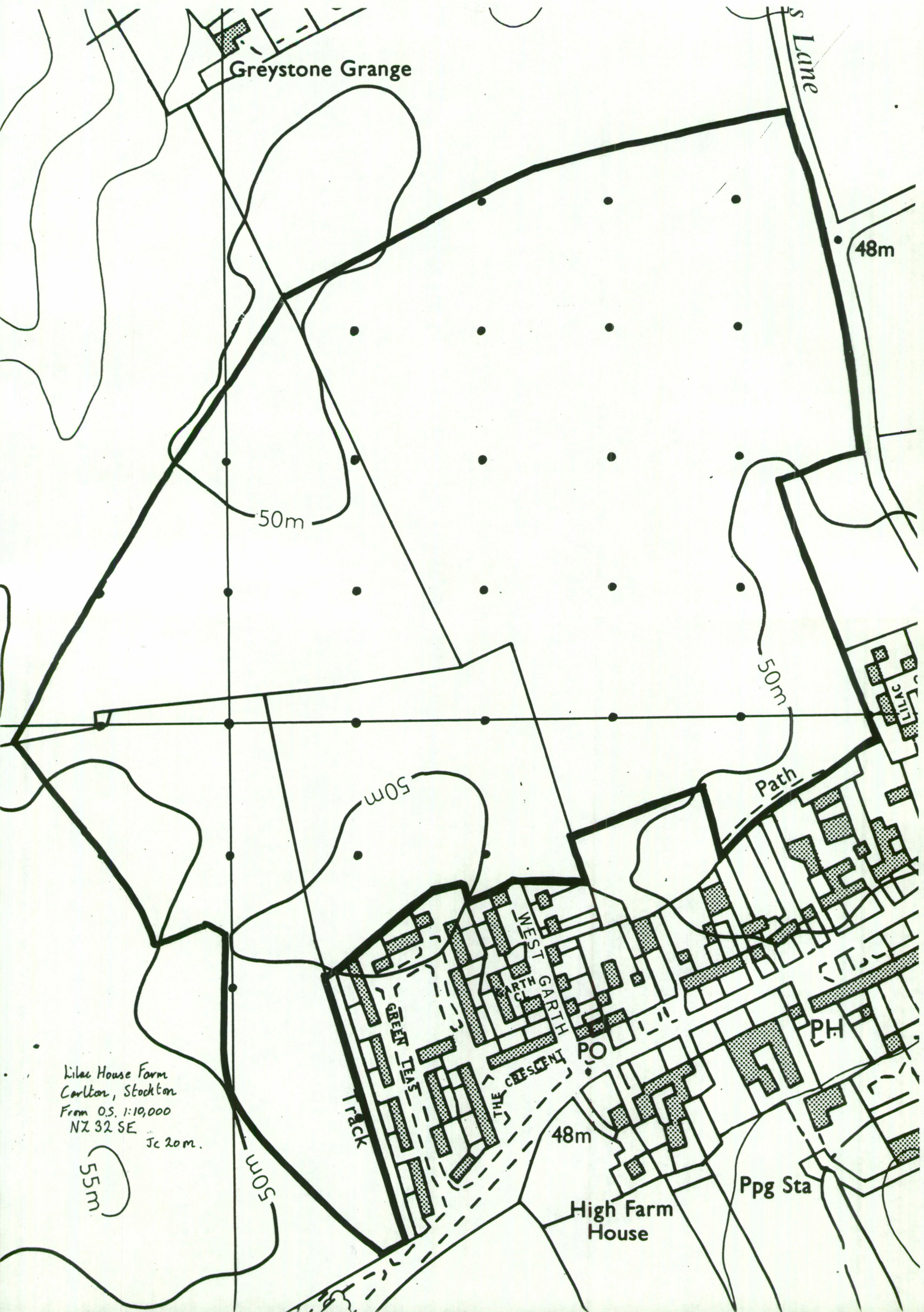
Information compiled by Resource Planning Group, Farm and Countryside Service, Leeds R.O.
Map produced by Resource Planning Cartographic Unit, Project Number 41/89
Ordnance Survey maps reproduced with the permission of the Controller, H.M.S.O.
© Crown Copyright Reserved 1989

SOURCE MAPS

1:10,000
NZ 32 SE

LILAC HOUSE FARM





Greystone Grange

S Lane

48m

50m

50m

50m

Path

Lilac House Farm
Carlton, Stockton
From O.S. 1:10,000
NZ 32 SE
To 20m.

55m

50m

TRUCK

GREEN TEAS

MIST GARTH

THE CRESCENT

PO

48m

High Farm House

Ppg Sta