

Identification of Functionally Linked Land supporting SPA waterbirds in the North-West of England – Phase 2

Appendix 5 – Functionally Linked Land Maps for the Dee Estuary, Mersey Estuary and North Wirral Foreshore

BOWLAND ECOLOGY. 2022. December 2022

Natural England Commissioned Report NECR483

This document includes a series of maps to show the Cheshire and Wirral Ornithological Society (CAWOS) data mapped alongside the existing polygons from the '[NECR361 FLL Project 2021](#)', with FLL labelled as high, moderate and low potential areas across the Dee Estuary, Mersey Estuary and North Wirral Foreshore. The CROME habitat data is also included in these maps.

© OpenStreetMap contributors 2022

© Natural England 2022

© Natural England 2021

© CAWOS

© Rural Payments Agency

BOW17/1311 Natural England Functionally Linked Land (FLL) Project - Phase 2

Drawing Title: CAWOS FLL Plans

Page: 1 of 43

Drawn by: HD
Checked by: LB
Date: 22/11/22

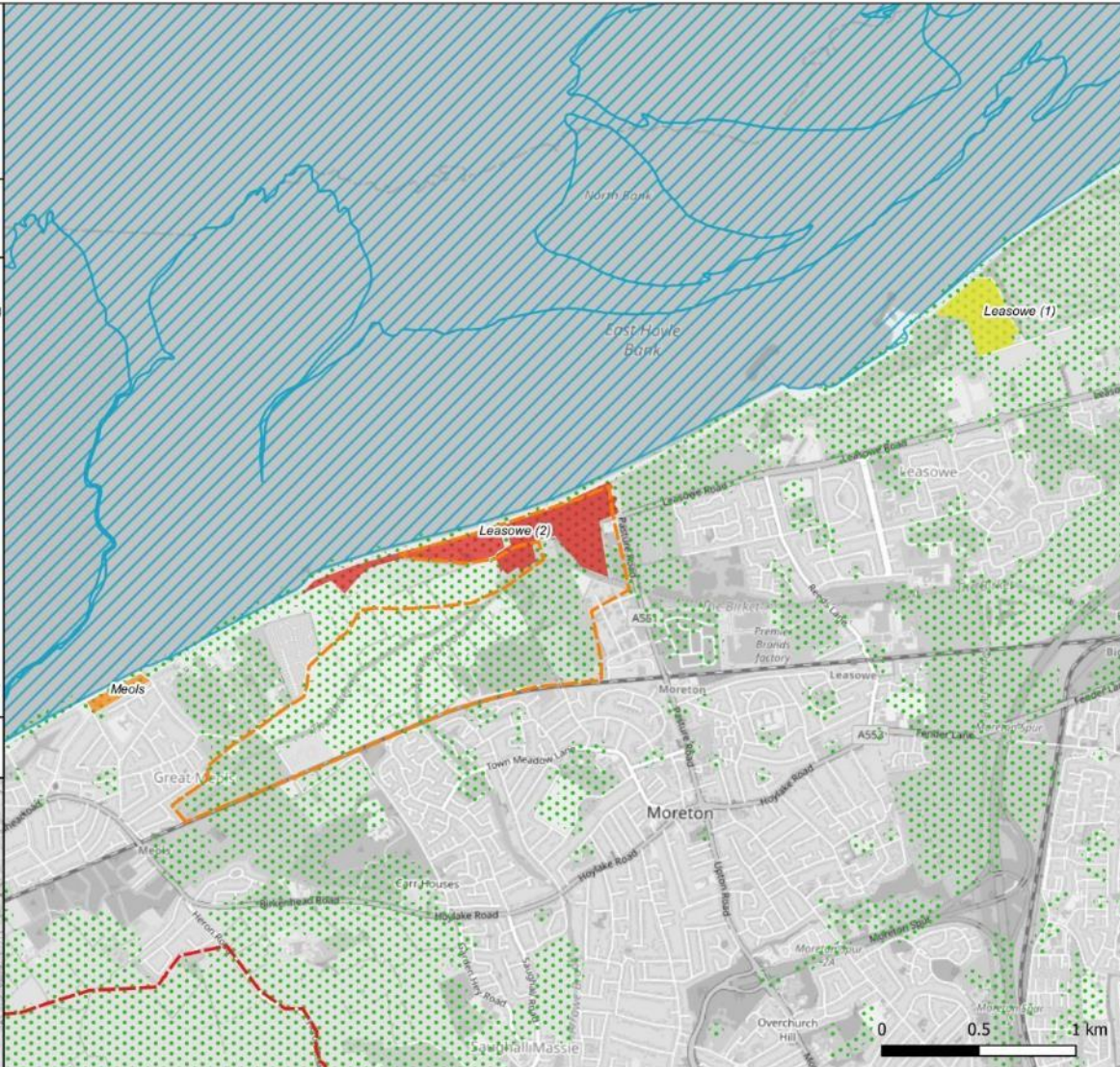


Legend

- Habitats with potential to be used by SPA qualifying species (CROME data)
- Special Protection Area
- CAWOS FLL**
 - Low potential
 - Moderate potential
 - High potential
- Previously identified FLL (NECR361 Appendix 9)**
 - Moderate potential
 - High potential

© Natural England 2022
© CAWOS
© OpenStreetMap Contributors 2022
All other data sources and licencing information can be found in Appendix 1 of the Natural England FLL Project Report - Phase 2.

Site Location



BOW17/1311 Natural England Functionally Linked Land (FLL) Project - Phase 2

Drawing Title: CAWOS FLL Plans

Page: 2 of 43

Drawn by: HD
Checked by: LB
Date: 10/10/22



Legend

Habitats with potential to be used by SPA qualifying species (CROME data)

Special Protection Area

CAWOS FLL

Low potential

High potential

Previously identified FLL (NECR361 Appendix 9)

Low potential

High potential

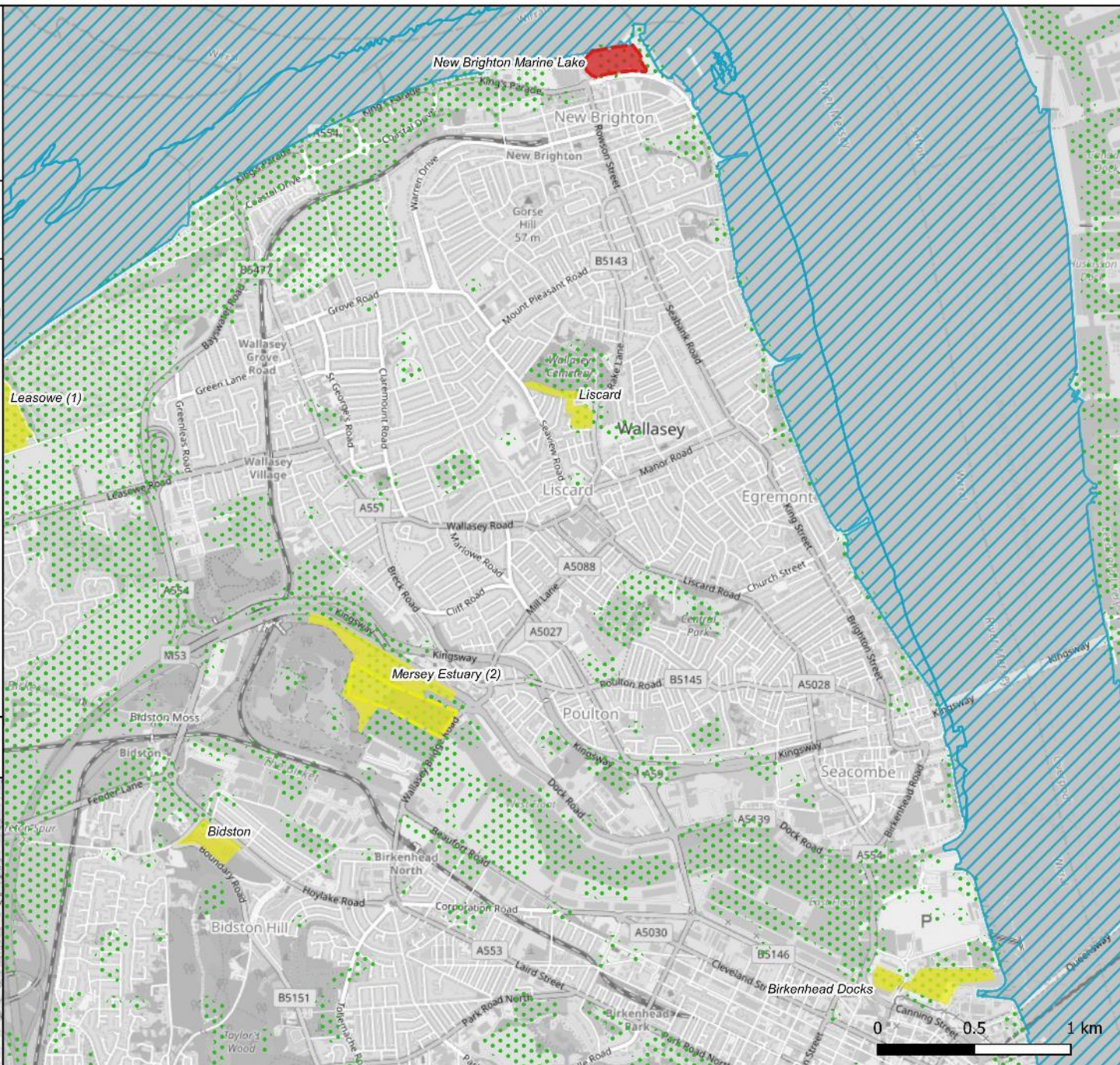
© Natural England 2022

© CAWOS

© OpenStreetMap Contributors 2022

All other data sources and licencing information can be found in Appendix 1 of the Natural England FLL Project Report - Phase 2.

Site Location



Drawn by: HD
Checked by: LB
Date: 22/11/22



Legend

Habitats with potential to be used by SPA qualifying species (CROME data)

Special Protection Area

CAWOS FLL

Low potential

Moderate potential

High potential

Previously identified FLL (NECR361 Appendix 9)

Low potential

Moderate potential

High potential

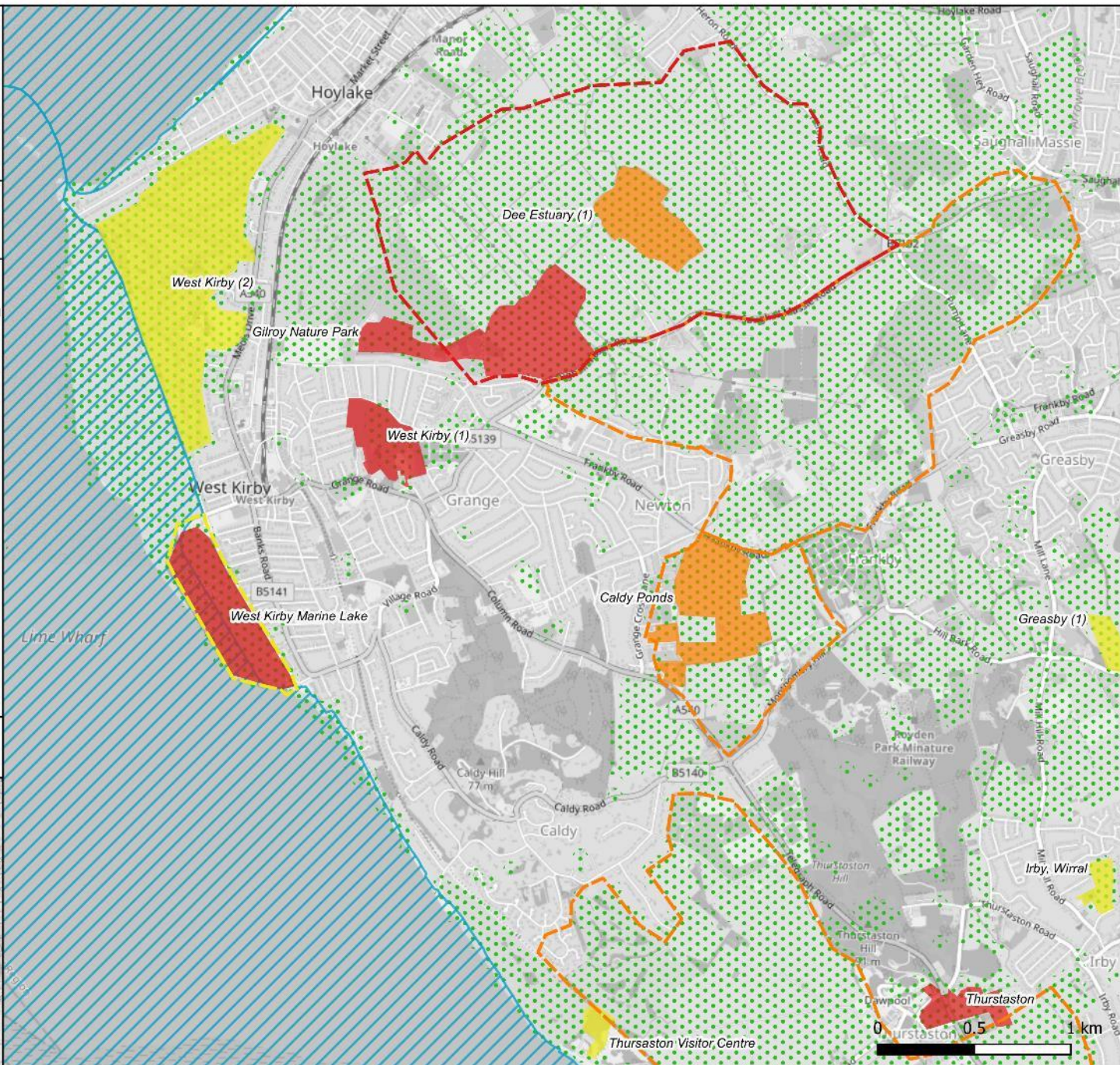
© Natural England 2022

© CAWOS

© OpenStreetMap Contributors 2022

All other data sources and licencing information can be found in Appendix 1 of the Natural England FLL Project Report - Phase 2.

Site Location



BOW17/1311 Natural England Functionally Linked Land (FLL) Project - Phase 2

Drawing Title: CAWOS FLL Plans

Page: 4 of 43

Drawn by: HD
Checked by: LB
Date: 10/10/22



Legend

Habitats with potential to be used by SPA qualifying species (CROME data)

CAWOS FLL

Low potential

Moderate potential

Previously identified FLL (NECR361 Appendix 9)

Moderate potential

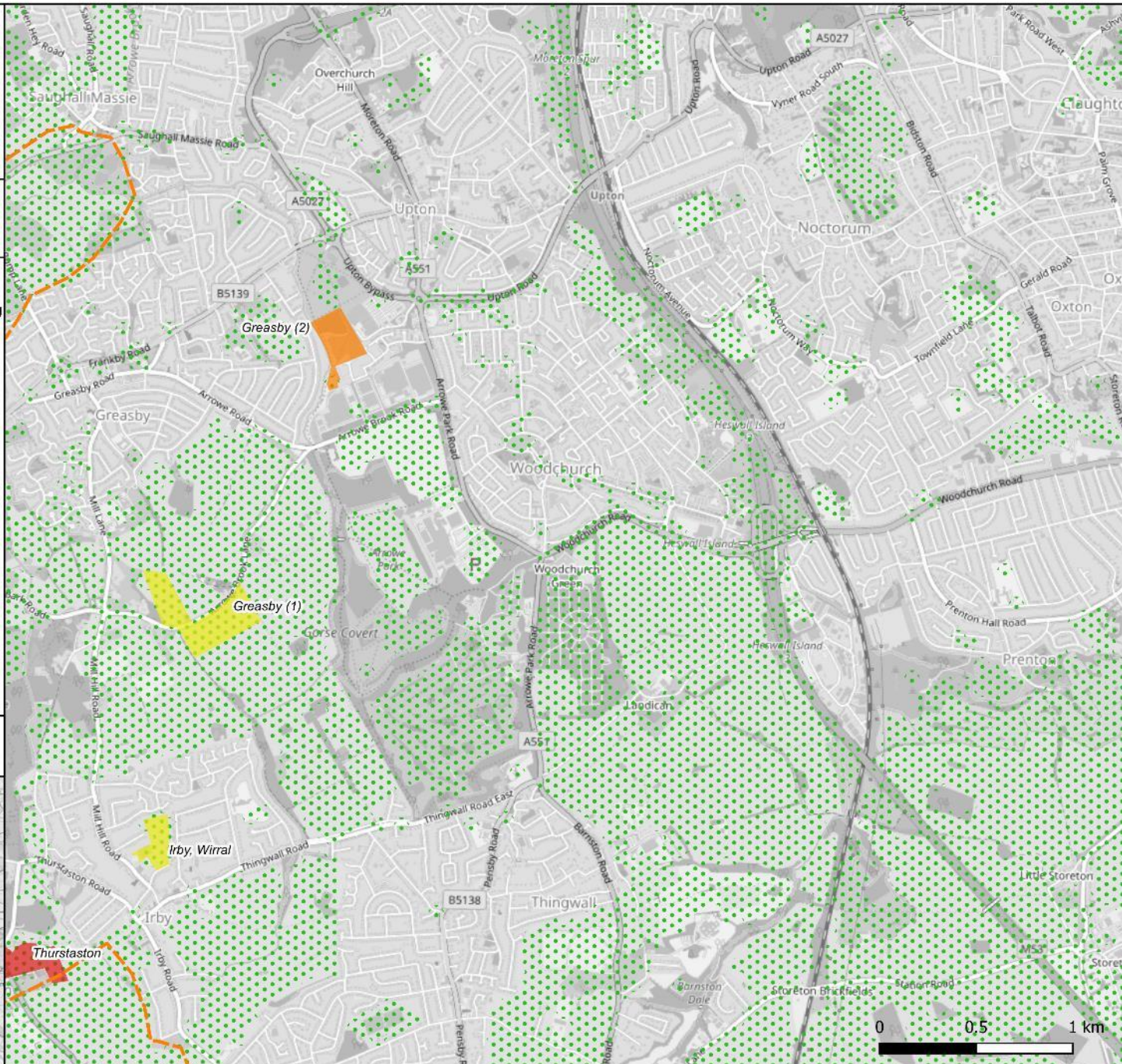
© Natural England 2022

© CAWOS

© OpenStreetMap Contributors 2022

All other data sources and licencing information can be found in Appendix 1 of the Natural England FLL Project Report - Phase 2.

Site Location



BOW17/1311 Natural England Functionally Linked Land (FLL) Project - Phase 2

Drawing Title: CAWOS FLL Plans

Page: 5 of 43

Drawn by: HD
Checked by: LB
Date: 10/10/22



Legend

Habitats with potential to be used by SPA qualifying species (CROME data)

Special Protection Area

CAWOS FLL

Low potential

Moderate potential

Previously identified FLL (NECR361 Appendix 9)

Low potential

Moderate potential

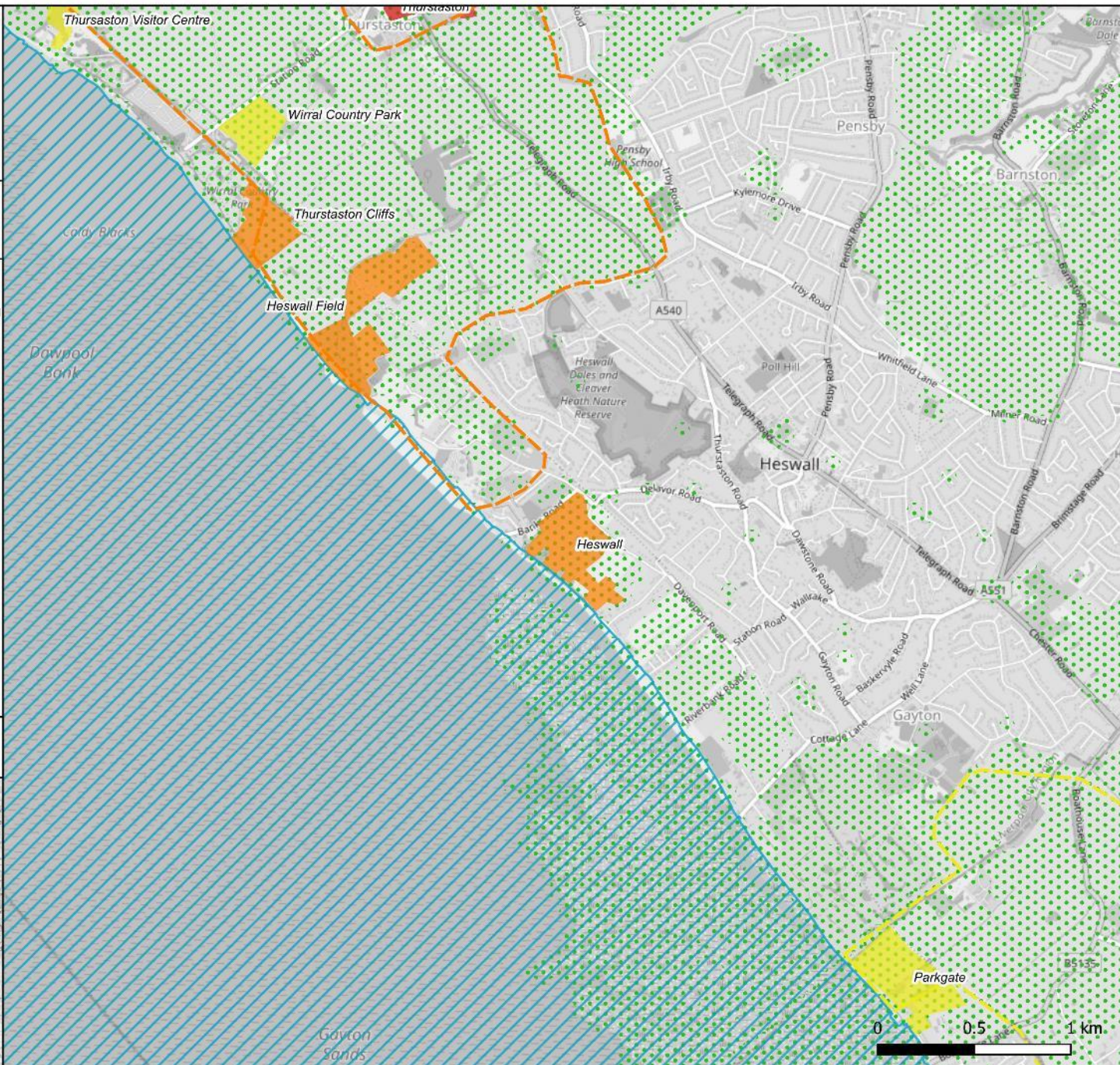
© Natural England 2022

© CAWOS

© OpenStreetMap Contributors 2022

All other data sources and licencing information can be found in Appendix 1 of the Natural England FLL Project Report - Phase 2.

Site Location



BOW17/1311 Natural England Functionally Linked Land (FLL) Project - Phase 2

Drawing Title: CAWOS FLL Plans

Page: 6 of 43

Drawn by: HD
Checked by: LB
Date: 10/10/22



Legend

Habitats with potential to be used by SPA qualifying species (CROME data)

Special Protection Area

CAWOS FLL

Moderate potential

Previously identified FLL (NECR361 Appendix 9)

Moderate potential

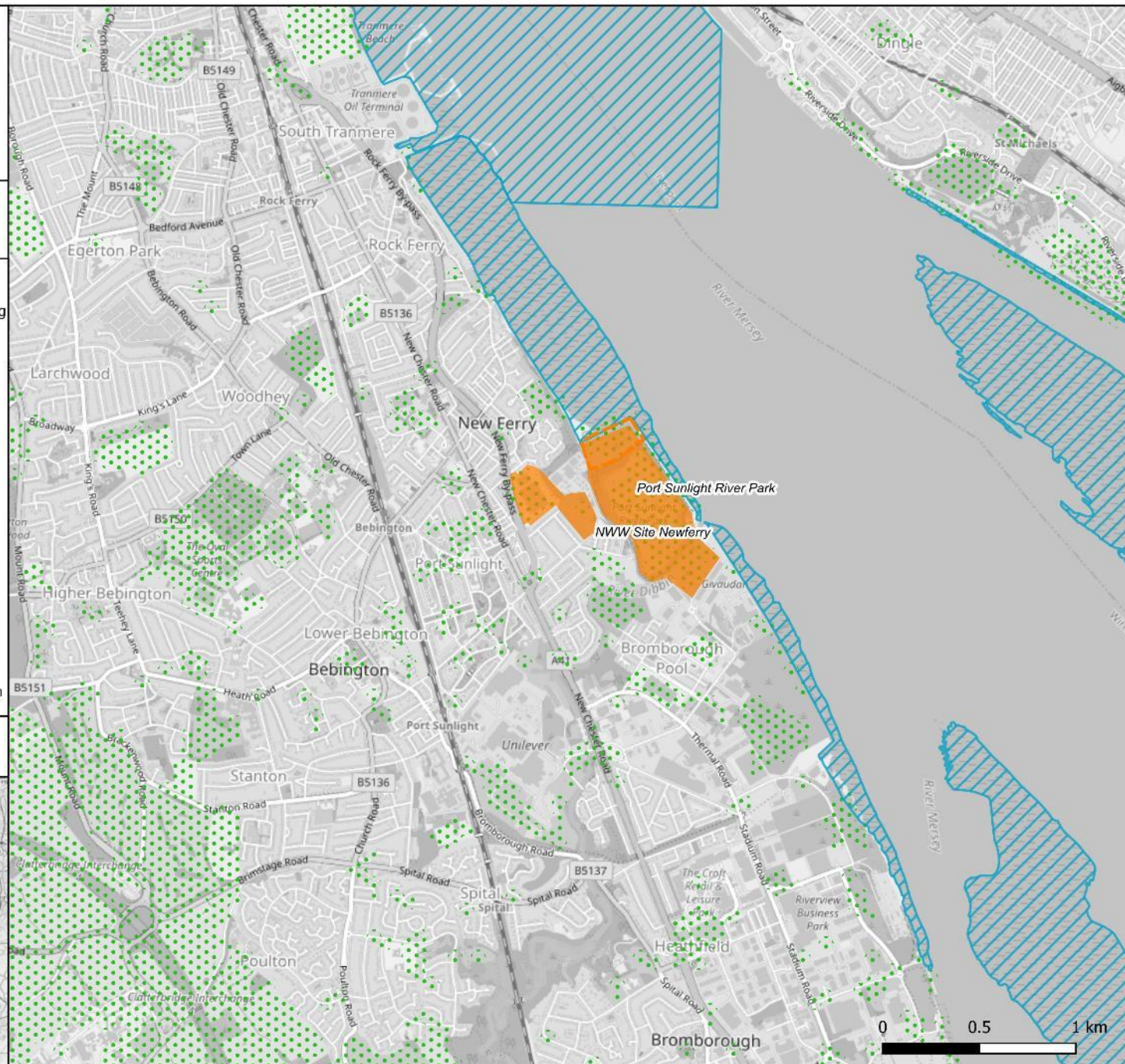
© Natural England 2022

© CAWOS

© OpenStreetMap Contributors 2022

All other data sources and licencing information can be found in Appendix 1 of the Natural England FLL Project Report - Phase 2.

Site Location



BOW17/1311 Natural England Functionally Linked Land (FLL) Project - Phase 2

Drawing Title: CAWOS FLL Plans

Page: 7 of 43

Drawn by: HD
Checked by: LB
Date: 10/10/22



Legend

Habitats with potential to be used by SPA qualifying species (CROME data)

Special Protection Area

CAWOS FLL

Low potential

Moderate potential

High potential

Previously identified FLL (NECR361 Appendix 9)

Low potential

Moderate potential

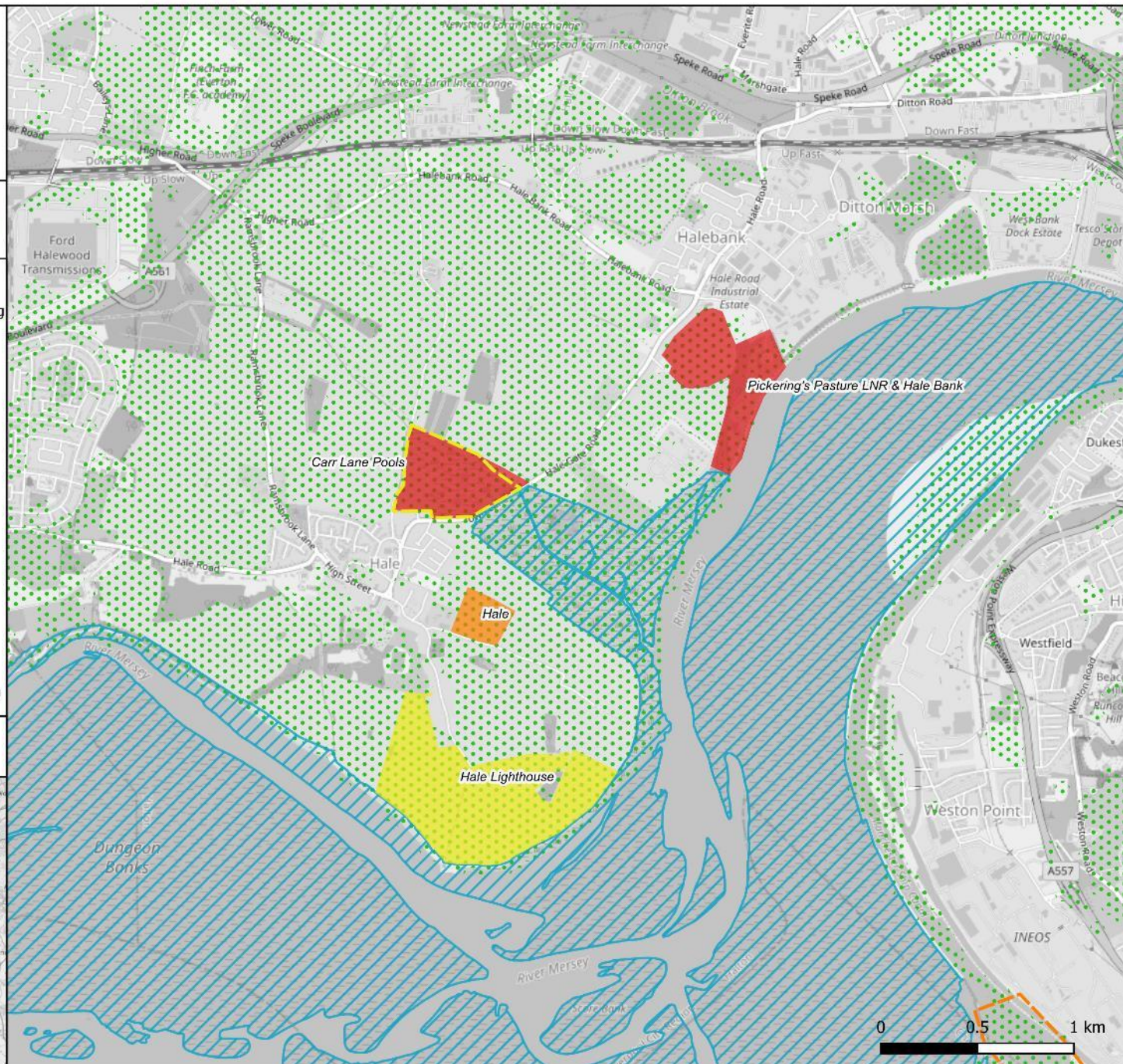
© Natural England 2022

© CAWOS

© OpenStreetMap Contributors 2022

All other data sources and licencing information can be found in Appendix 1 of the Natural England FLL Project Report - Phase 2.

Site Location



BOW17/1311 Natural England Functionally Linked Land (FLL) Project - Phase 2

Drawing Title: CAWOS FLL Plans

Page: 8 of 43

Drawn by: HD
Checked by: LB
Date: 10/10/22



Legend

Habitats with potential to be used by SPA qualifying species (CROME data)

CAWOS FLL

Moderate potential

High potential

Previously identified FLL (NECR361 Appendix 9)

Moderate potential

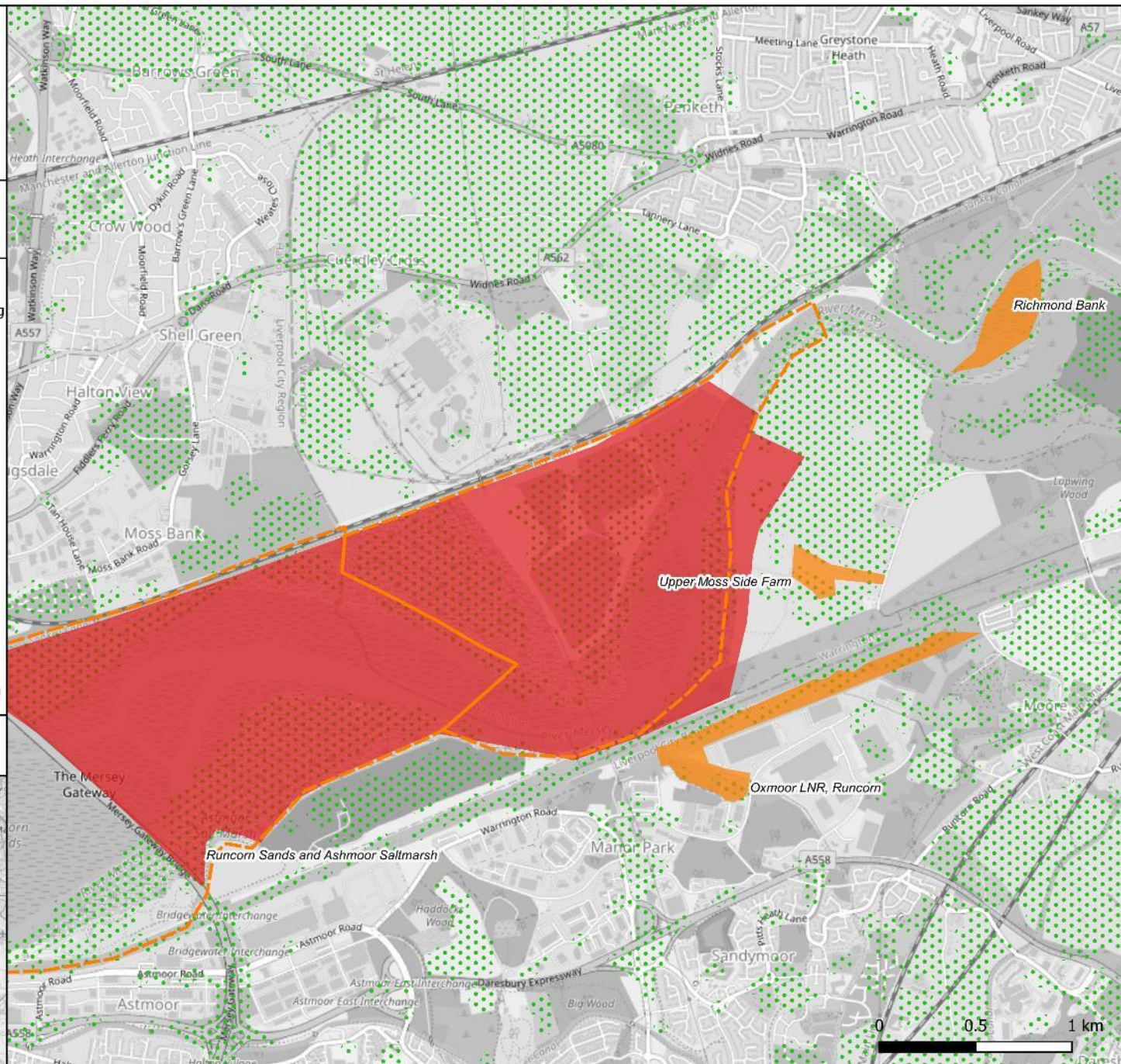
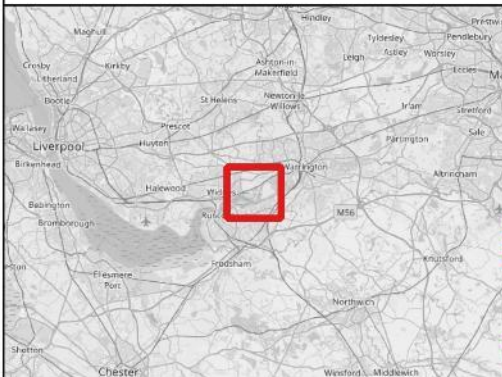
© Natural England 2022

© CAWOS

© OpenStreetMap Contributors 2022

All other data sources and licencing information can be found in Appendix 1 of the Natural England FLL Project Report - Phase 2.

Site Location



BOW17/1311 Natural England Functionally Linked Land (FLL) Project - Phase 2

Drawing Title: CAWOS FLL Plans

Page: 9 of 43

Drawn by: HD
Checked by: LB
Date: 10/10/22



Legend

CAWOS FLL

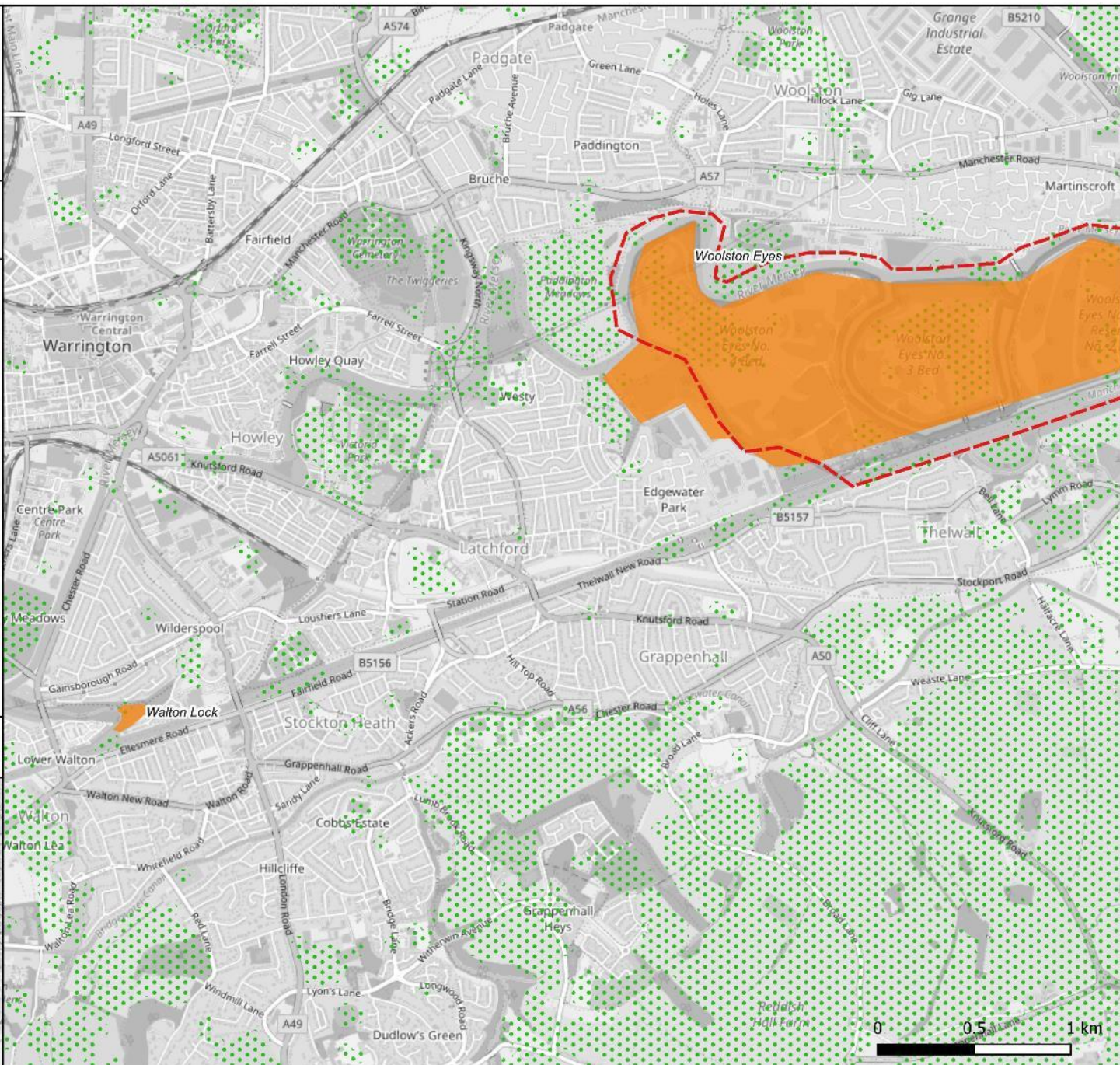
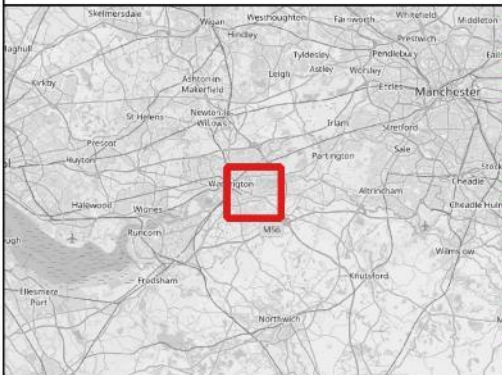
Moderate potential

Previously identified FLL (NECR361 Appendix 9)

High potential

© Natural England 2022
© CAWOS
© OpenStreetMap Contributors 2022
All other data sources and licencing information can be found in Appendix 1 of the Natural England FLL Project Report - Phase 2.

Site Location



BOW17/1311 Natural England Functionally Linked Land (FLL) Project - Phase 2

Drawing Title: CAWOS FLL Plans

Page: 10 of 43

Drawn by: HD
Checked by: LB
Date: 10/10/22



Legend

CAWOS FLL


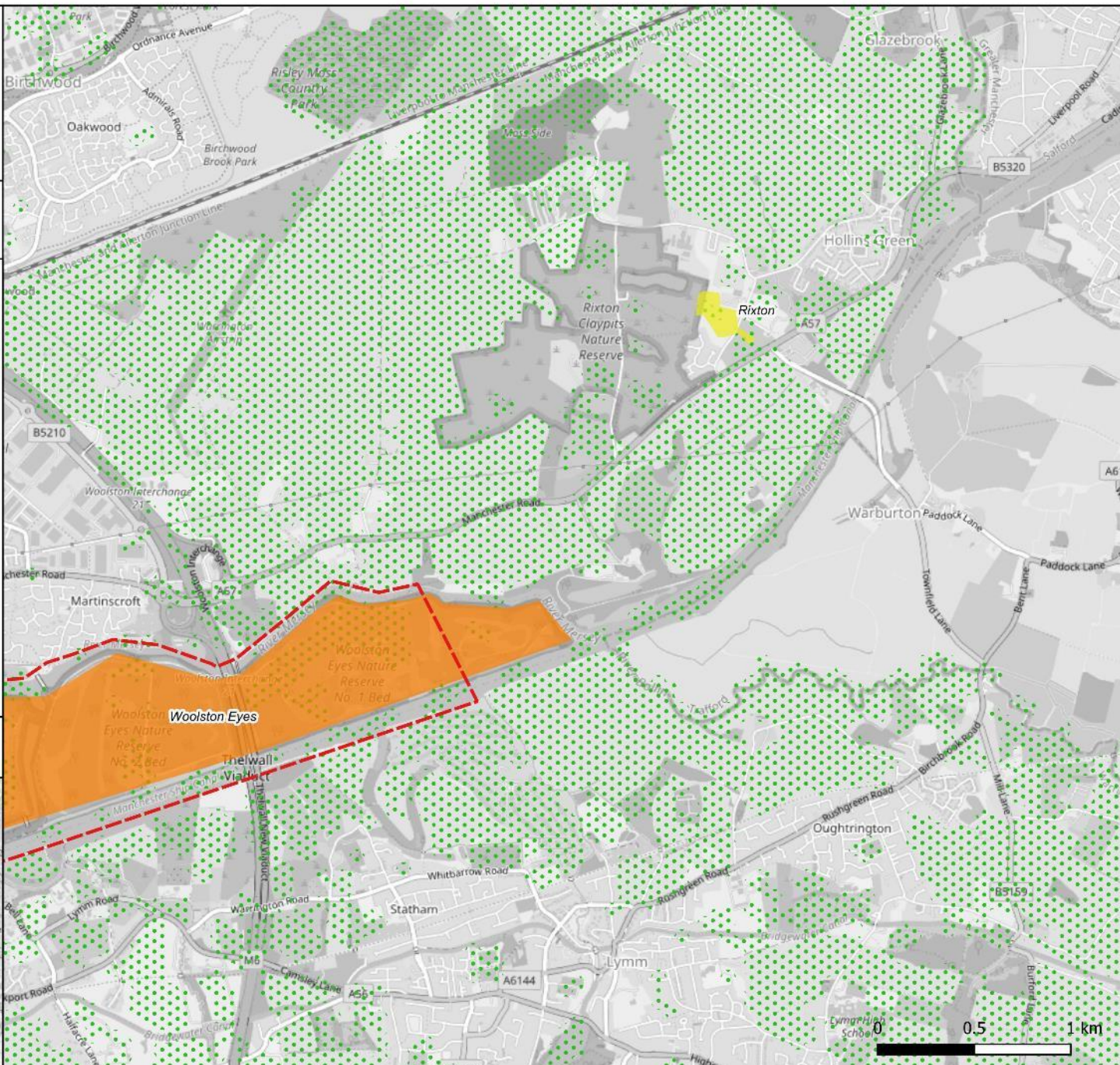
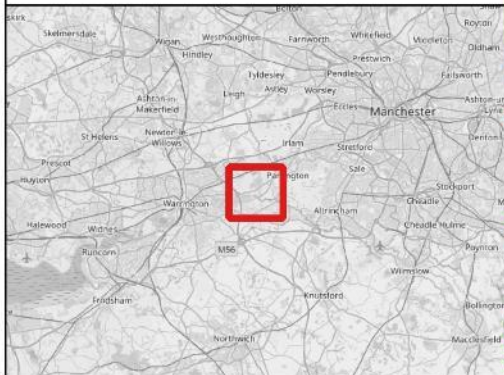
- Low potential
- Moderate potential

Previously identified FLL (NECR361 Appendix 9)

- High potential

© Natural England 2022
© CAWOS
© OpenStreetMap Contributors 2022
All other data sources and licencing information can be found in Appendix 1 of the Natural England FLL Project Report - Phase 2.

Site Location



BOW17/1311 Natural England Functionally Linked Land (FLL) Project - Phase 2

Drawing Title: CAWOS FLL Plans

Page: 11 of 43

Drawn by: HD
Checked by: LB
Date: 10/10/22



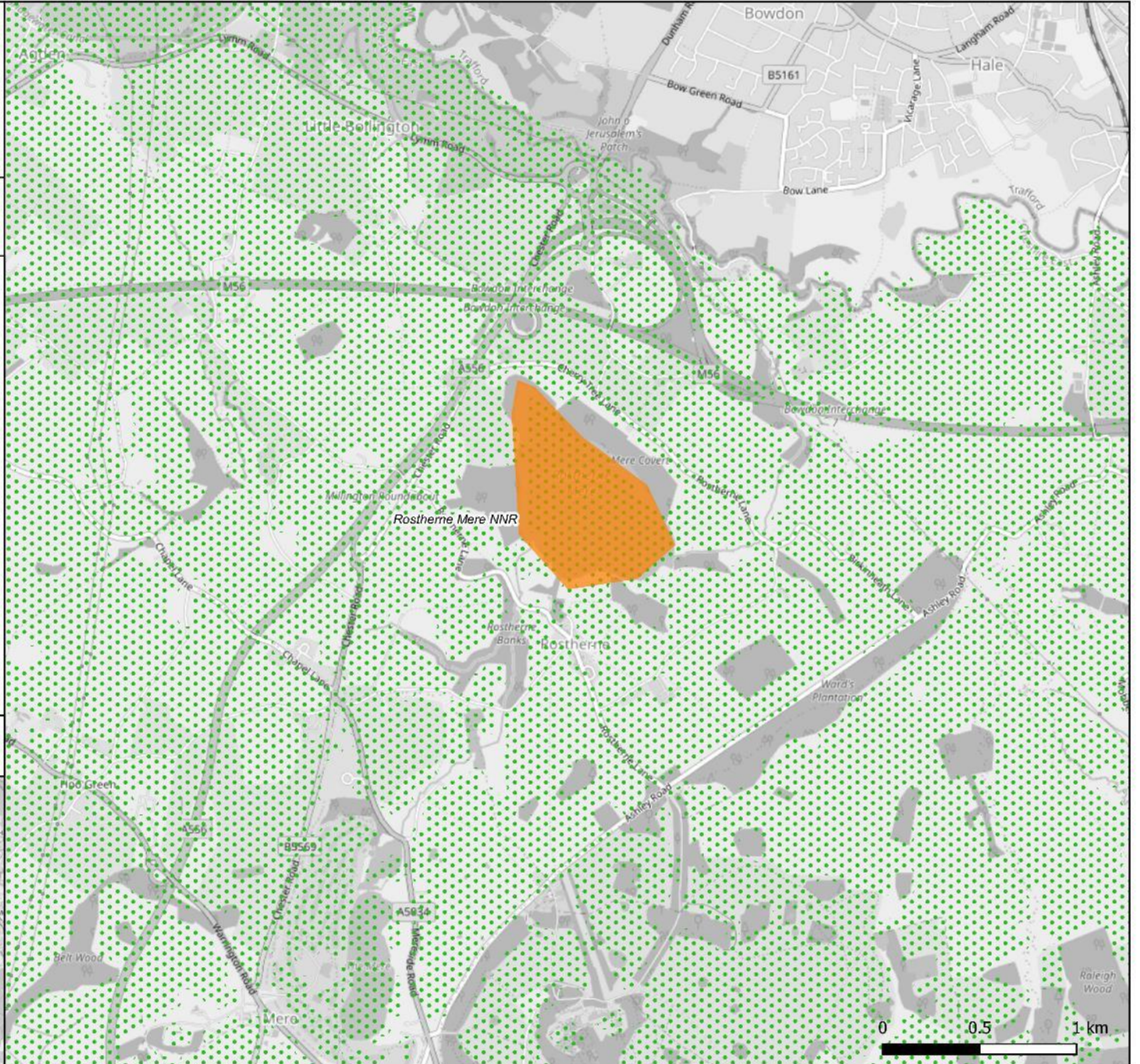
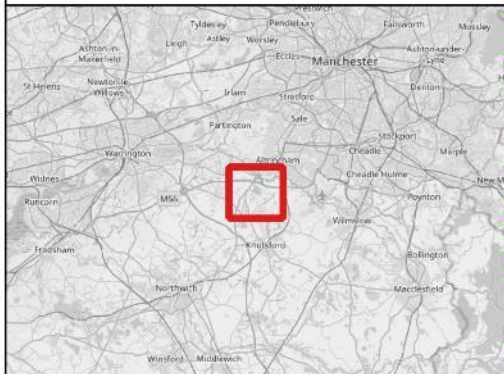
Legend

CAWOS FLL

 Moderate potential

© Natural England 2022
© CAWOS
© OpenStreetMap Contributors 2022
All other data sources and licencing information can be found in Appendix 1 of the Natural England FLL Project Report - Phase 2.

Site Location



BOW17/1311 Natural England Functionally
Linked Land (FLL) Project - Phase 2

Drawing Title: CAWOS FLL Plans


Page: 12 of 43

Drawn by: HD
Checked by: LB
Date: 10/10/22



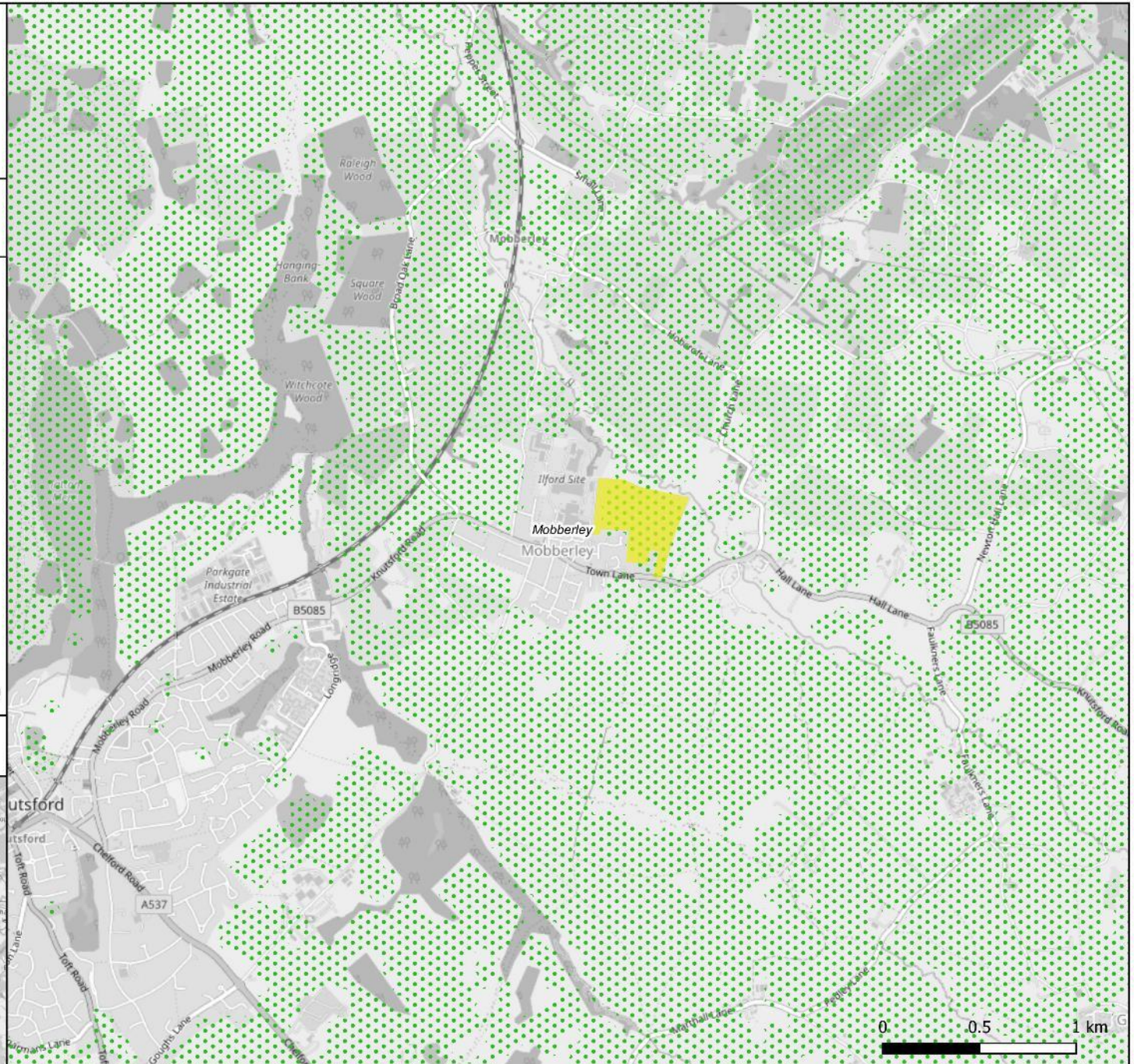
Legend

CAWOS FLL

 Low potential

© Natural England 2022
© CAWOS
© OpenStreetMap Contributors 2022
All other data sources and licencing information can be found in
Appendix 1 of the Natural England FLL Project Report - Phase 2.

Site Location



BOW17/1311 Natural England Functionally Linked Land (FLL) Project - Phase 2

Drawing Title: CAWOS FLL Plans

Page: 13 of 43

Drawn by: HD
Checked by: LB
Date: 10/10/22



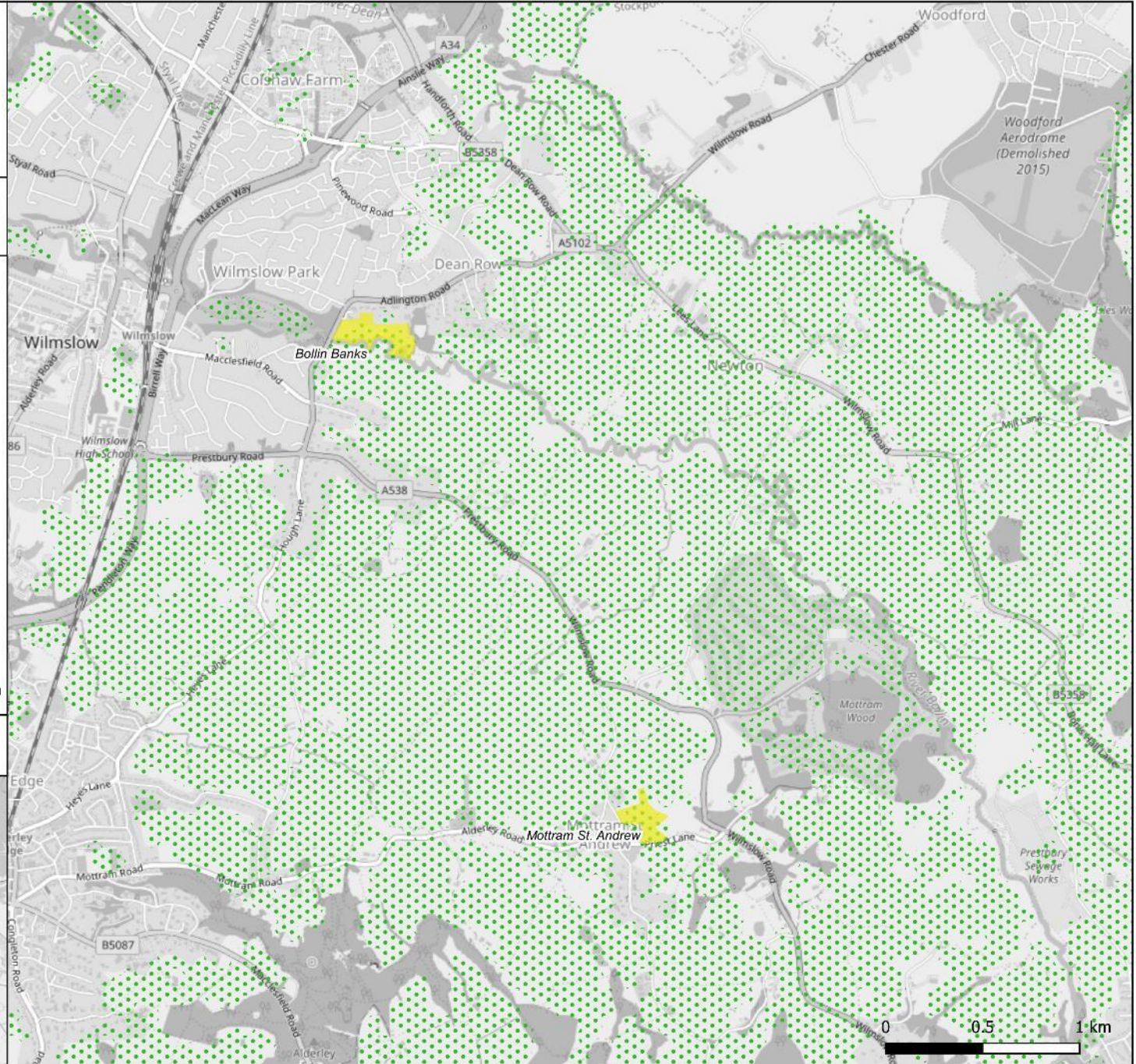
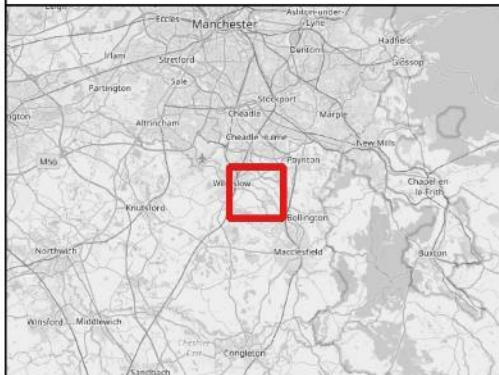
Legend

CAWOS FLL

Low potential

© Natural England 2022
© CAWOS
© OpenStreetMap Contributors 2022
All other data sources and licencing information can be found in Appendix 1 of the Natural England FLL Project Report - Phase 2.

Site Location



BOW17/1311 Natural England Functionally Linked Land (FLL) Project - Phase 2

Drawing Title: CAWOS FLL Plans

Page: 14 of 43

Drawn by: HD
Checked by: LB
Date: 10/10/22



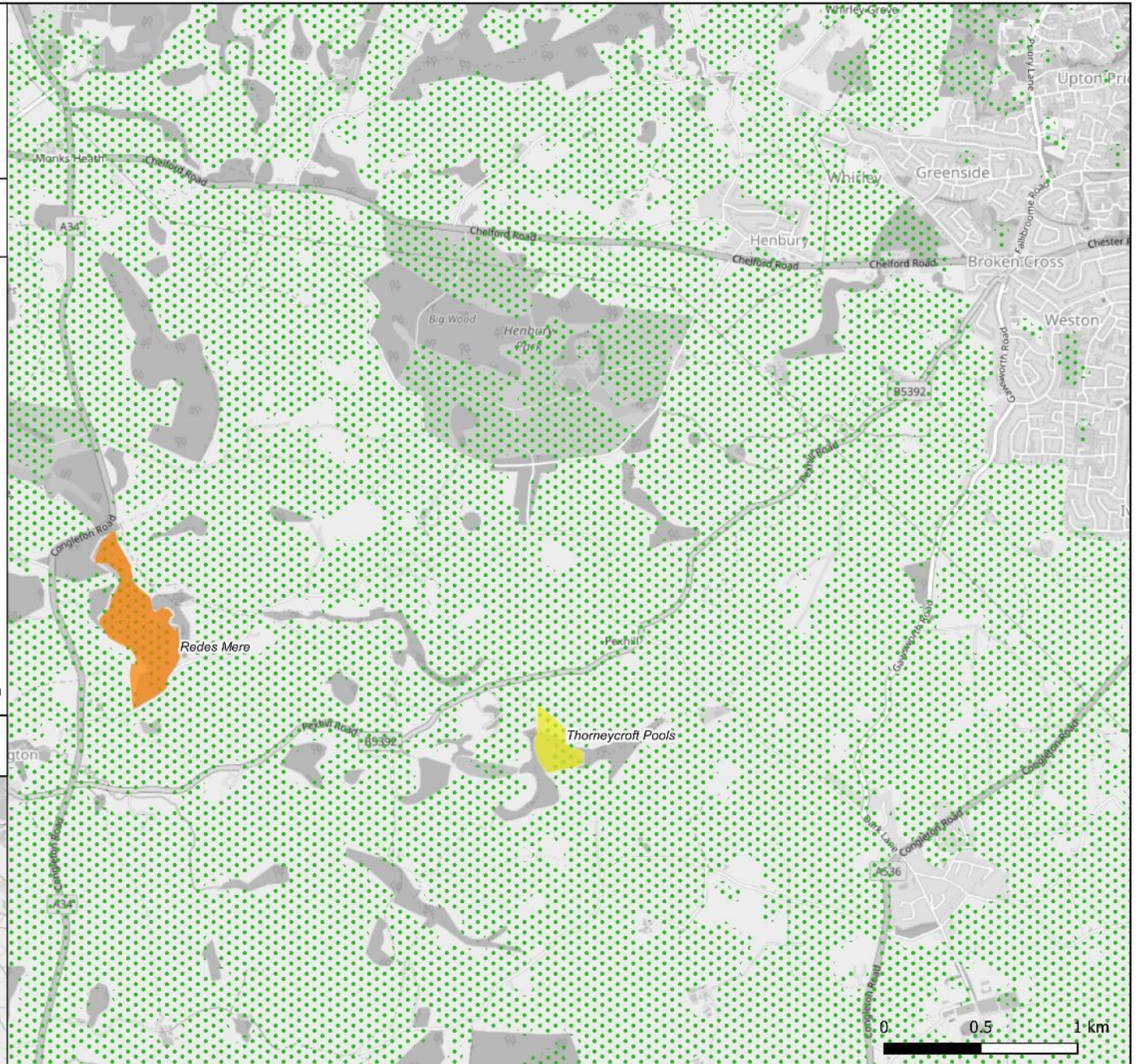
Legend

CAWOS FLL

- Low potential
- Moderate potential

© Natural England 2022
© CAWOS
© OpenStreetMap Contributors 2022
All other data sources and licencing information can be found in Appendix 1 of the Natural England FLL Project Report - Phase 2.

Site Location



BOW17/1311 Natural England Functionally Linked Land (FLL) Project - Phase 2

Drawing Title: CAWOS FLL Plans

Page: 15 of 43

Drawn by: HD
Checked by: LB
Date: 10/10/22



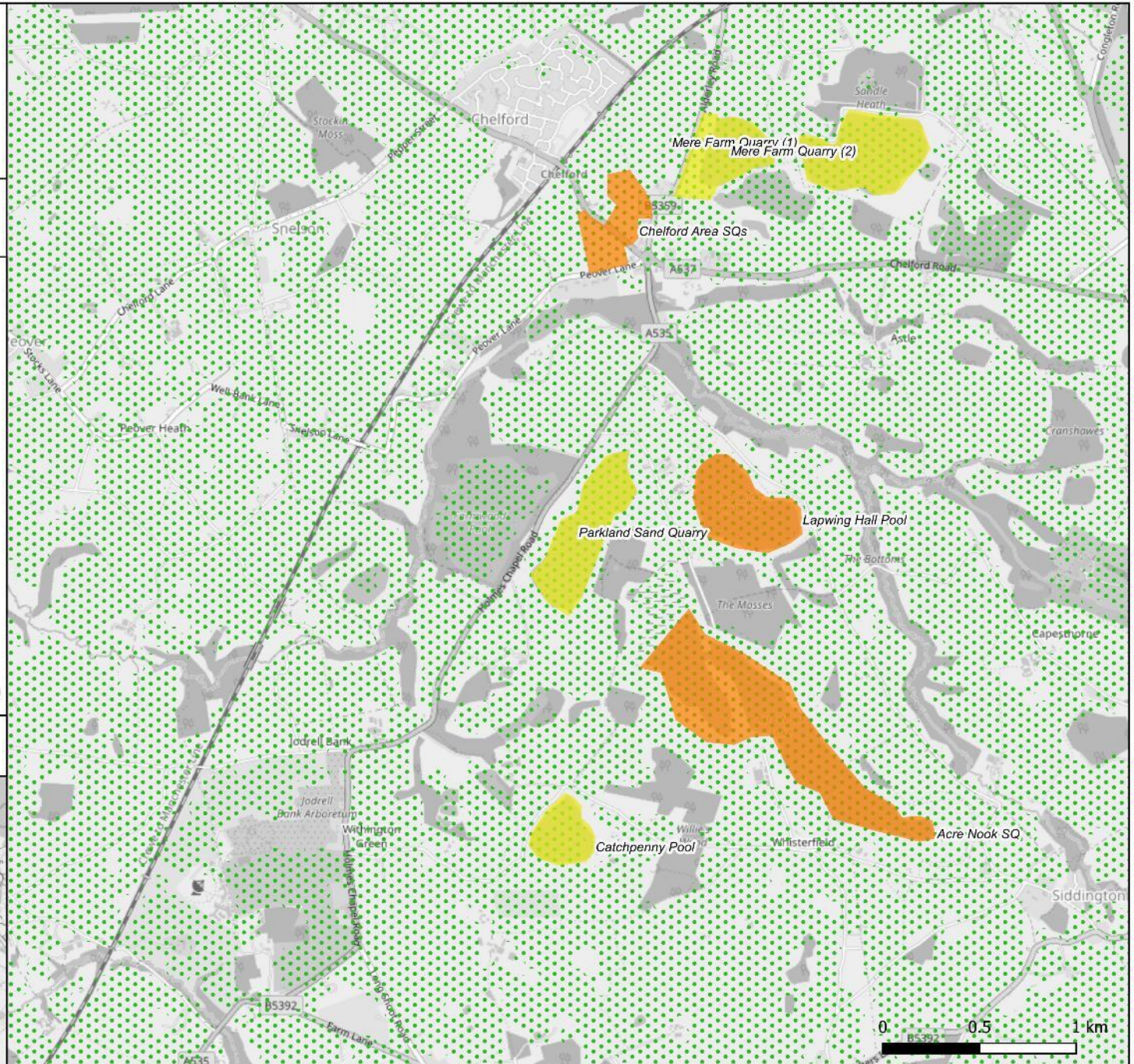
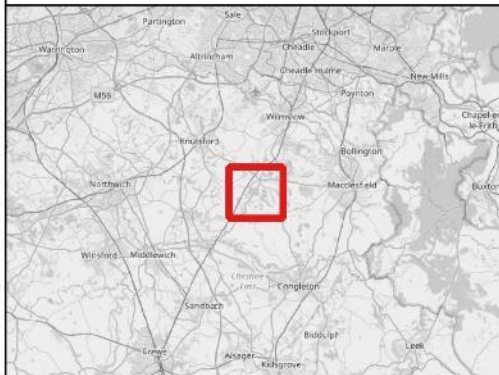
Legend

CAWOS FLL

- Low potential
- Moderate potential

© Natural England 2022
© CAWOS
© OpenStreetMap Contributors 2022
All other data sources and licencing information can be found in Appendix 1 of the Natural England FLL Project Report - Phase 2.

Site Location



BOW17/1311 Natural England Functionally Linked Land (FLL) Project - Phase 2

Drawing Title: CAWOS FLL Plans

Page: 16 of 43

Drawn by: HD
Checked by: LB
Date: 10/10/22



Legend

CAWOS FLL

Low potential

Moderate potential

Previously identified FLL (NECR361 Appendix 9)

Moderate potential

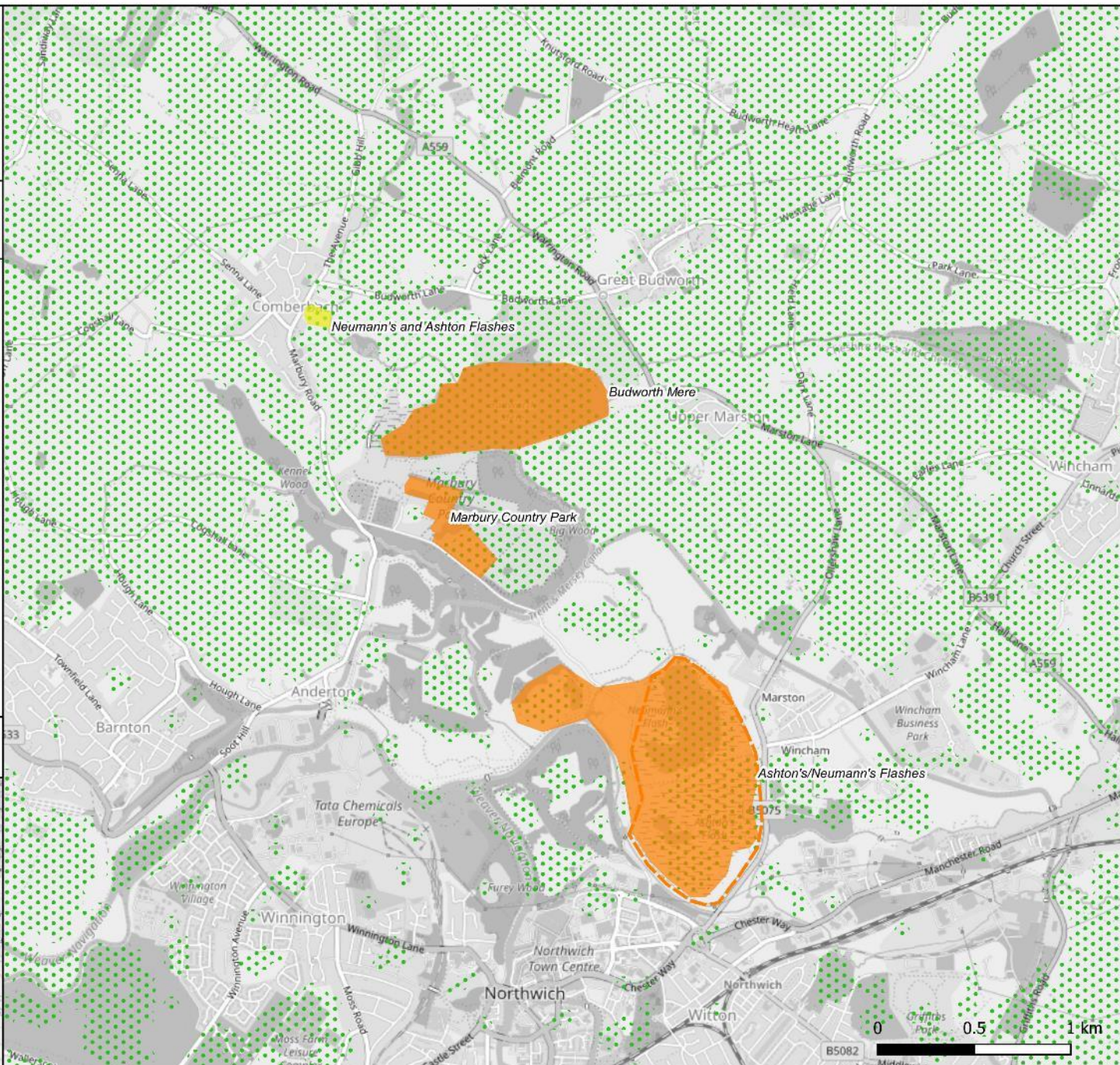
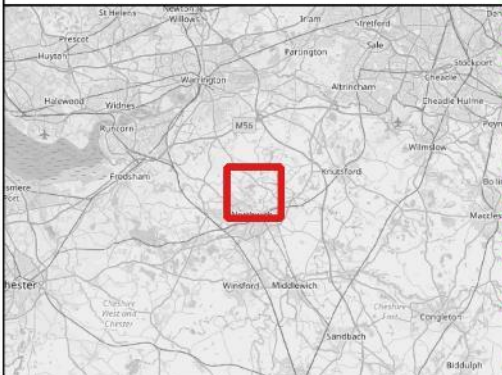
© Natural England 2022

© CAWOS

© OpenStreetMap Contributors 2022

All other data sources and licencing information can be found in Appendix 1 of the Natural England FLL Project Report - Phase 2.

Site Location



BOW17/1311 Natural England Functionally Linked Land (FLL) Project - Phase 2

Drawing Title: CAWOS FLL Plans

Page: 17 of 43

Drawn by: HD
Checked by: LB
Date: 10/10/22



Legend

CAWOS FLL

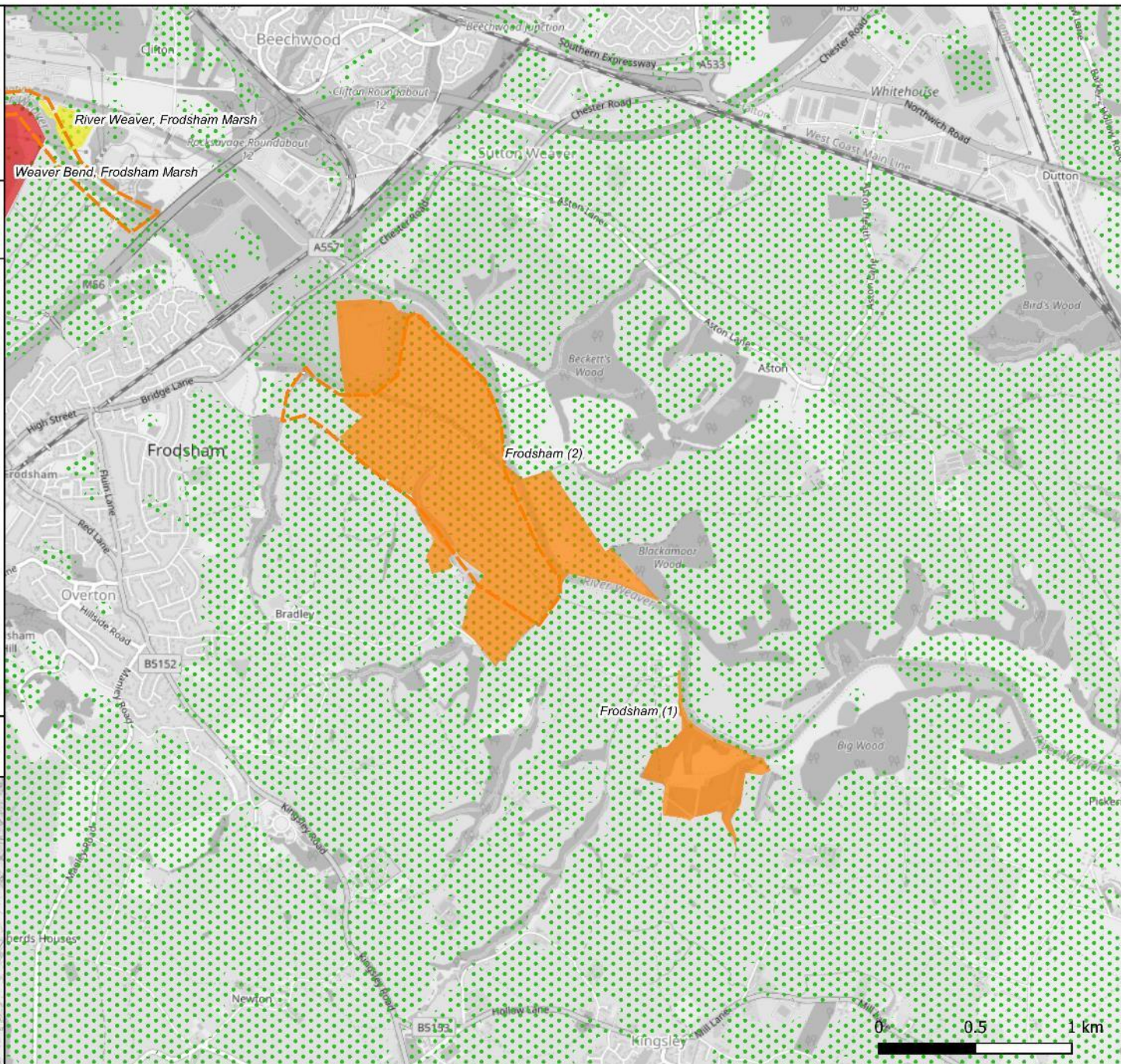
- Low potential
- Moderate potential

Previously identified FLL (NECR361 Appendix 9)

- Moderate potential

© Natural England 2022
© CAWOS
© OpenStreetMap Contributors 2022
All other data sources and licencing information can be found in Appendix 1 of the Natural England FLL Project Report - Phase 2.

Site Location



Drawn by: HD
Checked by: LB
Date: 10/10/22



Legend

Special Protection Area

CAWOS FLL

Low potential

High potential

Previously identified FLL (NECR361 Appendix 9)

Low potential

Moderate potential

High potential

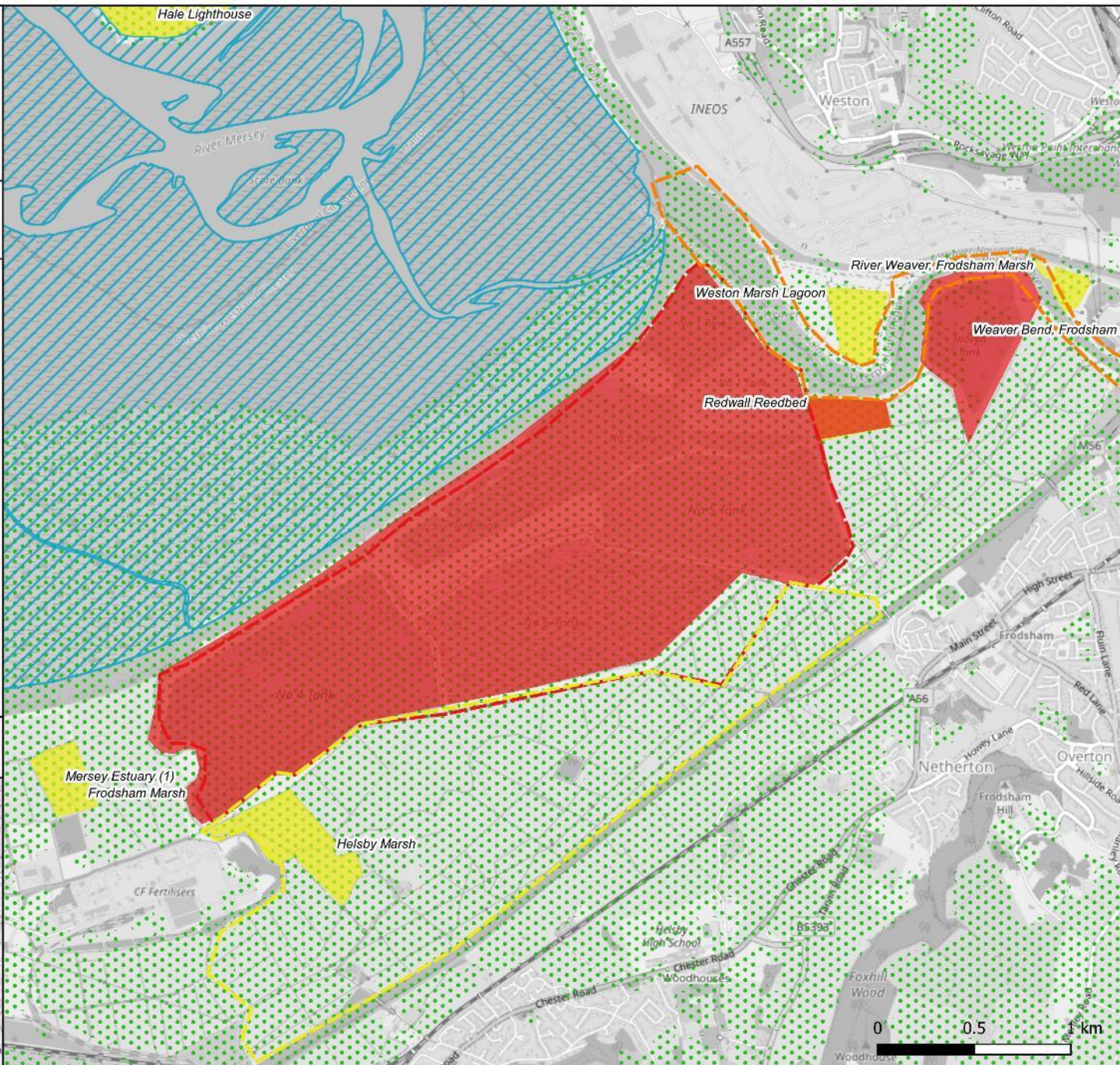
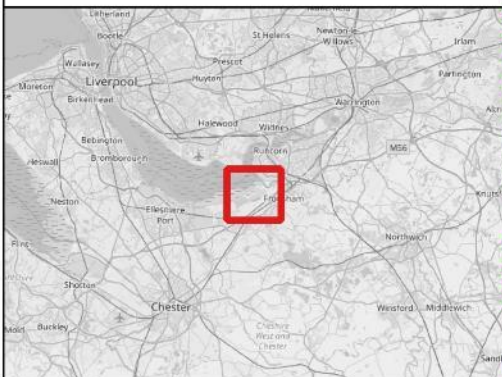
© Natural England 2022

© CAWOS

© OpenStreetMap Contributors 2022

All other data sources and licencing information can be found in Appendix 1 of the Natural England FLL Project Report - Phase 2.

Site Location



Drawn by: HD
Checked by: LB
Date: 10/10/22



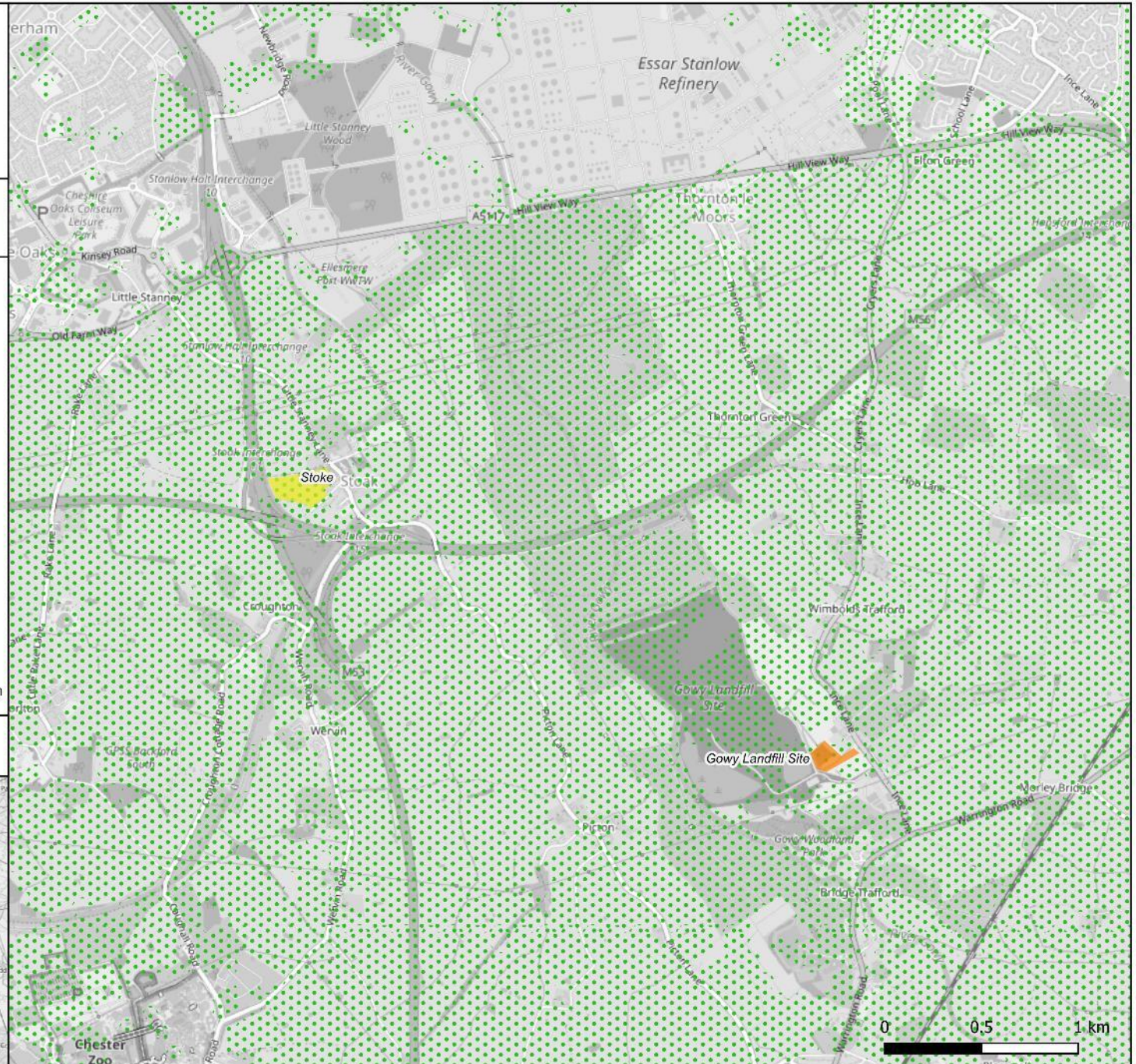
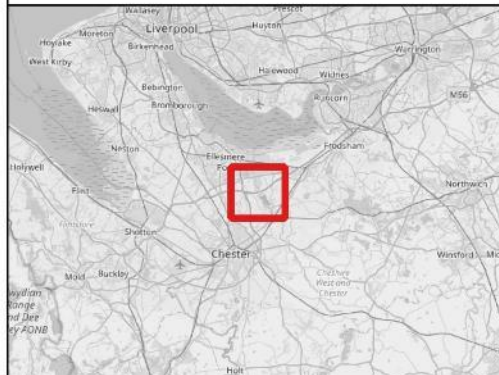
Legend

CAWOS FLL

- Low potential
- Moderate potential

© Natural England 2022
© CAWOS
© OpenStreetMap Contributors 2022
All other data sources and licencing information can be found in Appendix 1 of the Natural England FLL Project Report - Phase 2.

Site Location



Drawn by: HD
Checked by: LB
Date: 10/10/22



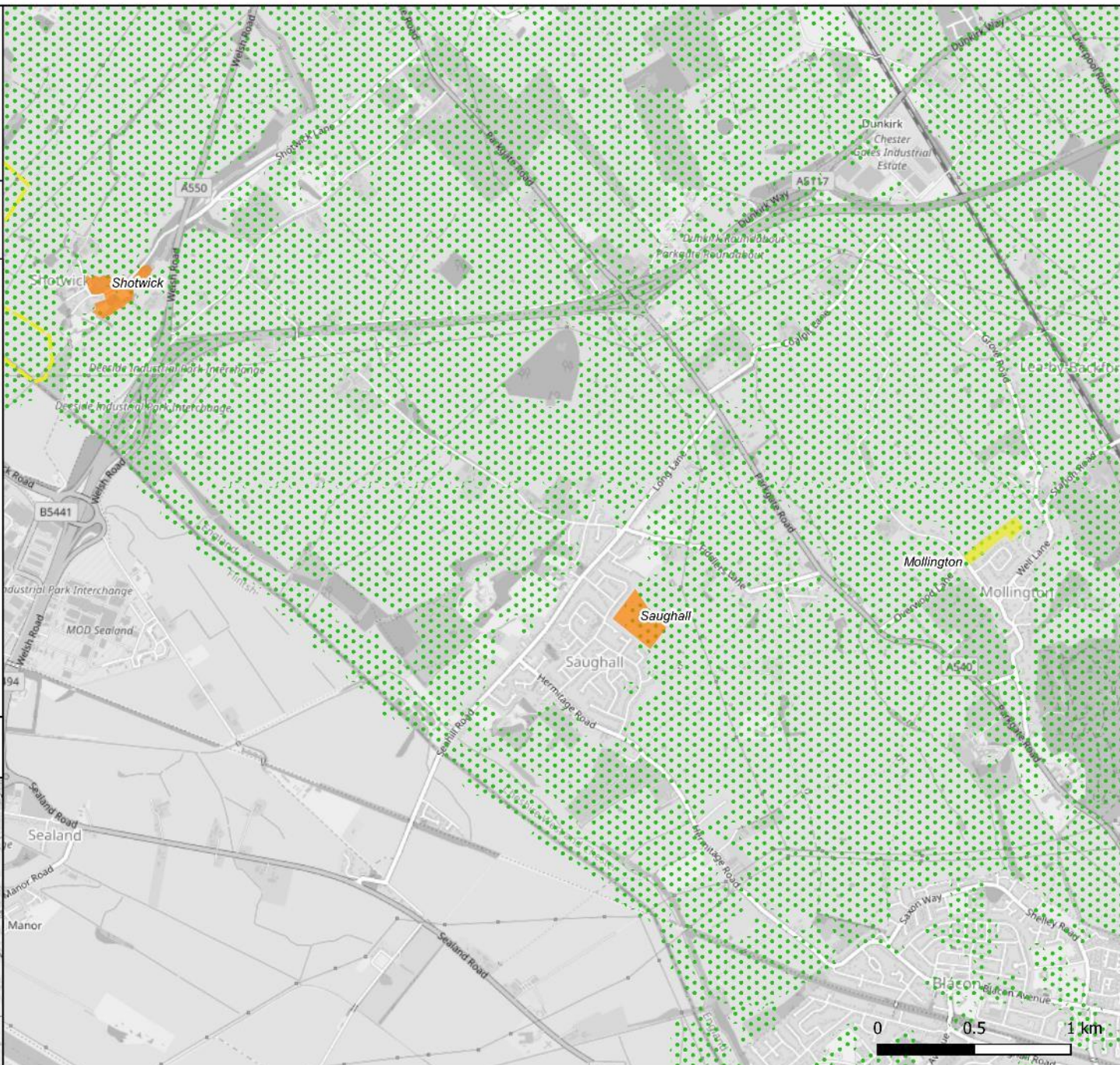
Legend

CAWOS FLL

- Low potential
- Moderate potential

© Natural England 2022
© CAWOS
© OpenStreetMap Contributors 2022
All other data sources and licencing information can be found in Appendix 1 of the Natural England FLL Project Report - Phase 2.

Site Location



BOW17/1311 Natural England Functionally Linked Land (FLL) Project - Phase 2

Drawing Title: CAWOS FLL Plans

Page: 21 of 43

Drawn by: HD
Checked by: LB
Date: 22/11/22



Legend

Special Protection Area

CAWOS FLL

Low potential

Moderate potential

High potential

Previously identified FLL (NECR361 Appendix 9)

Low potential

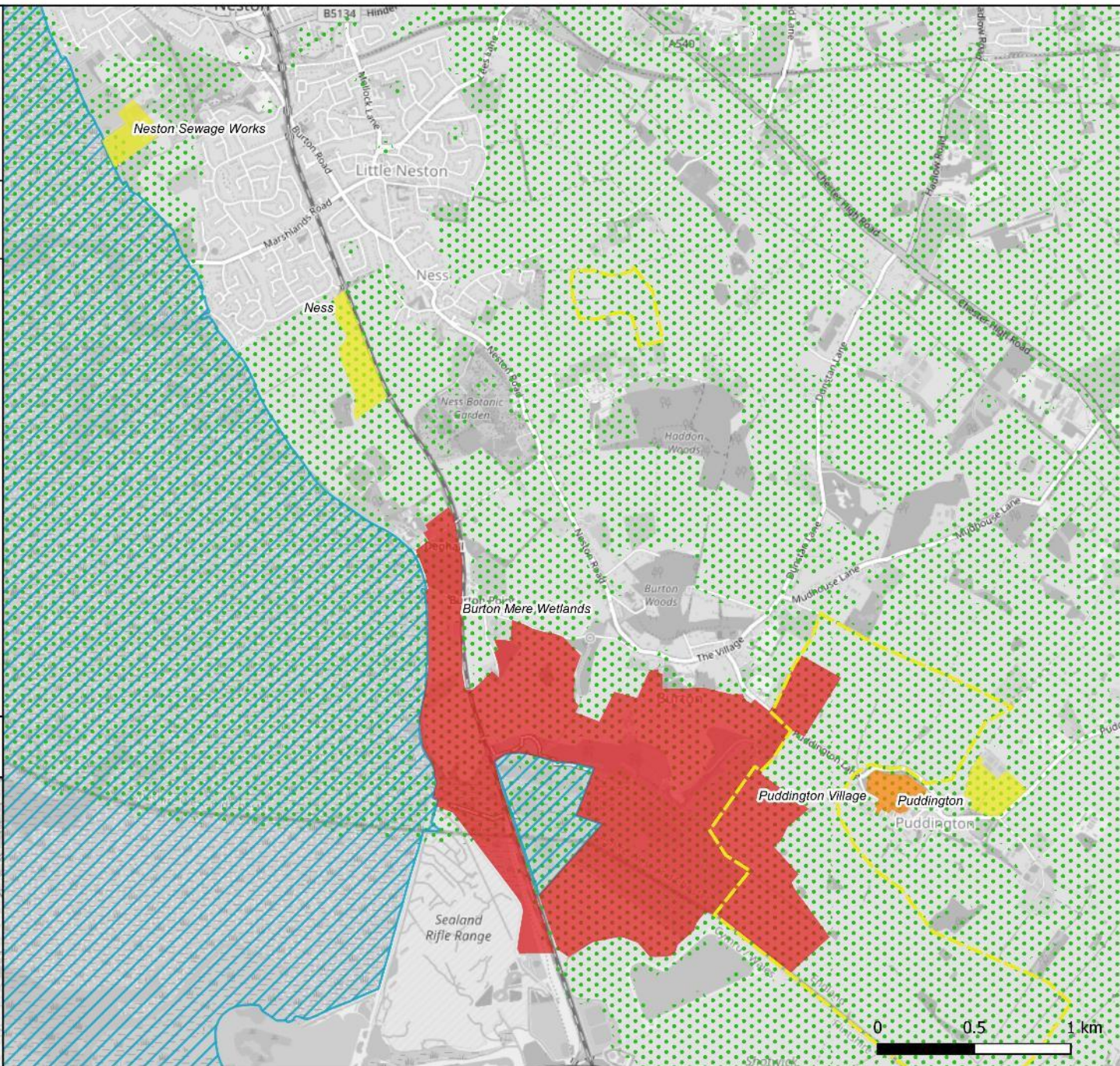
© Natural England 2022

© CAWOS

© OpenStreetMap Contributors 2022

All other data sources and licencing information can be found in Appendix 1 of the Natural England FLL Project Report - Phase 2.

Site Location



BOW17/1311 Natural England Functionally Linked Land (FLL) Project - Phase 2

Drawing Title: CAWOS FLL Plans

Page: 22 of 43

Drawn by: HD
Checked by: LB
Date: 22/11/22



Legend

Special Protection Area

CAWOS FLL

Moderate potential

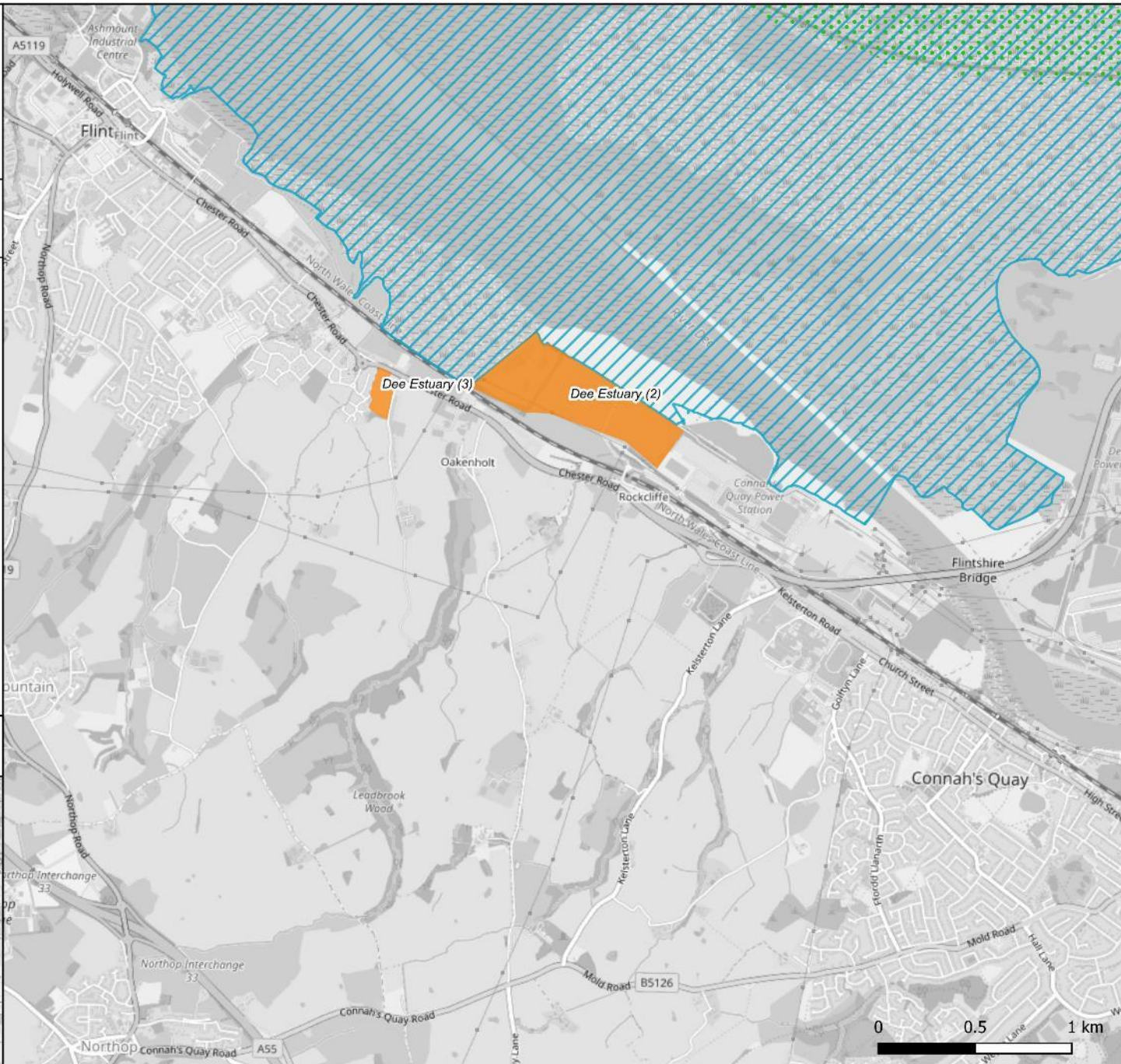
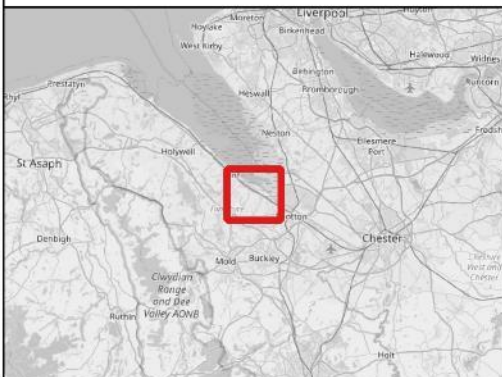
© Natural England 2022

© CAWOS

© OpenStreetMap Contributors 2022

All other data sources and licencing information can be found in Appendix 1 of the Natural England FLL Project Report - Phase 2.

Site Location



BOW17/1311 Natural England Functionally Linked Land (FLL) Project - Phase 2

Drawing Title: CAWOS FLL Plans

Page: 23 of 43

Drawn by: HD
Checked by: LB
Date: 10/10/22



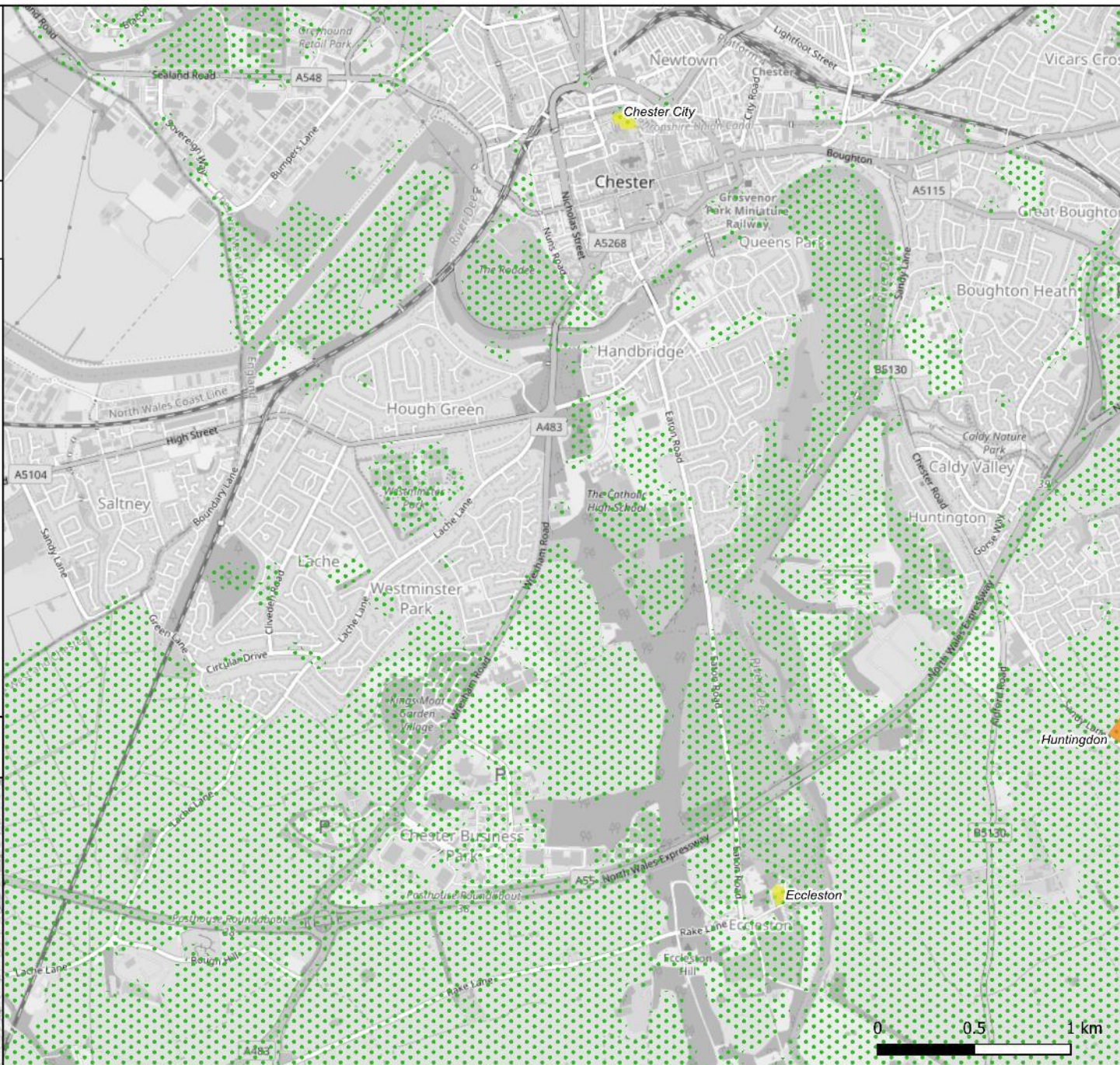
Legend

CAWOS FLL

Low potential

© Natural England 2022
© CAWOS
© OpenStreetMap Contributors 2022
All other data sources and licencing information can be found in Appendix 1 of the Natural England FLL Project Report - Phase 2.

Site Location



BOW17/1311 Natural England Functionally Linked Land (FLL) Project - Phase 2

Drawing Title: CAWOS FLL Plans

Page: 24 of 43

Drawn by: HD
Checked by: LB
Date: 10/10/22



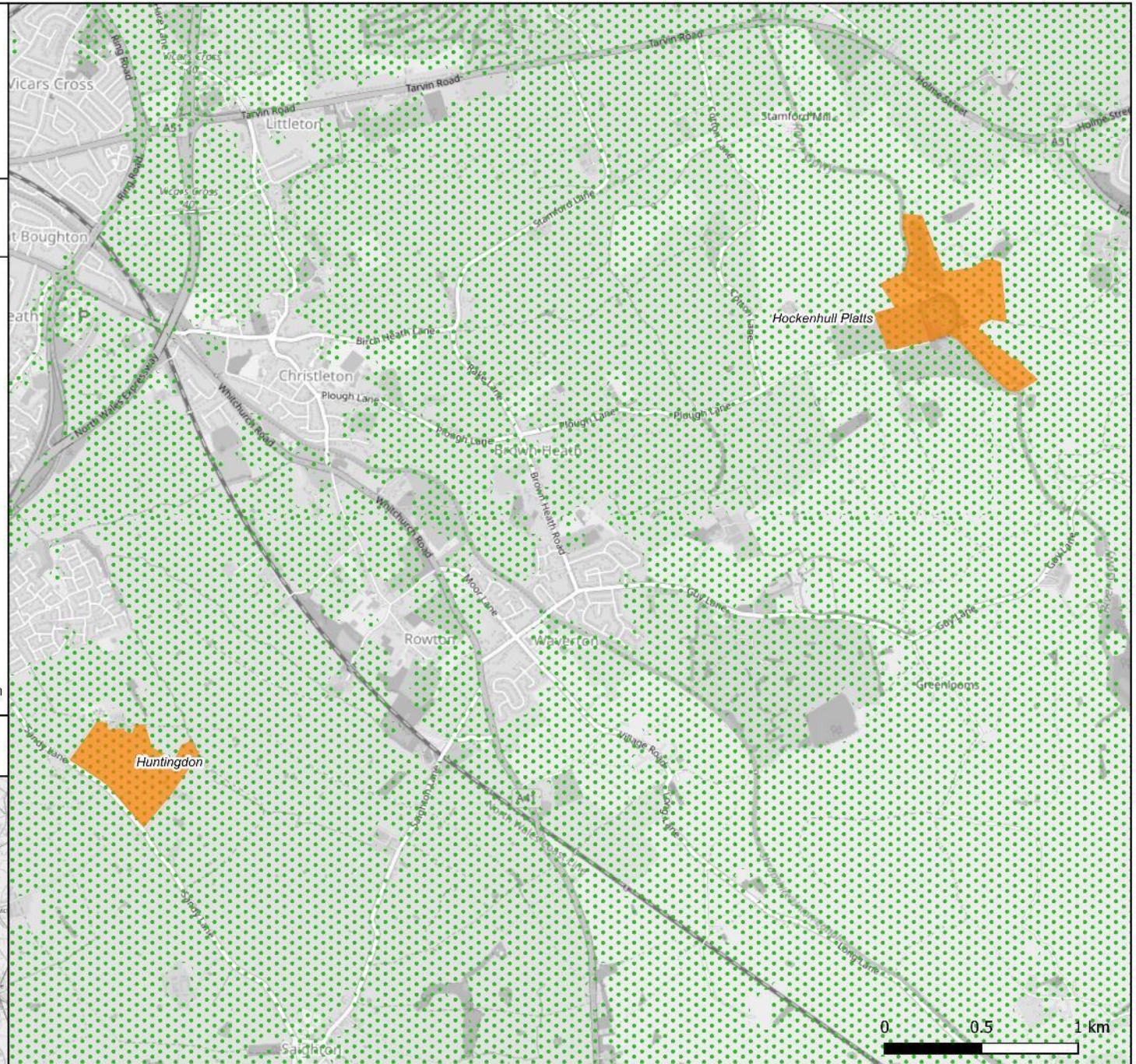
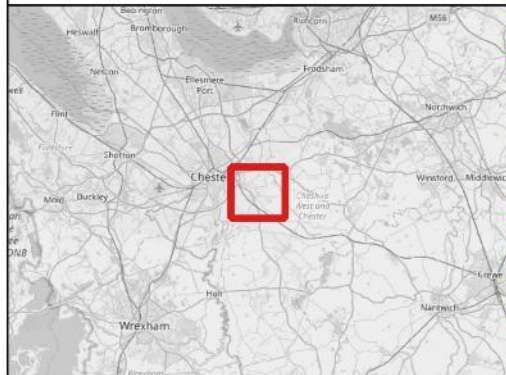
Legend

CAWOS FLL

 Moderate potential

© Natural England 2022
© CAWOS
© OpenStreetMap Contributors 2022
All other data sources and licencing information can be found in Appendix 1 of the Natural England FLL Project Report - Phase 2.

Site Location



BOW17/1311 Natural England Functionally Linked Land (FLL) Project - Phase 2

Drawing Title: CAWOS FLL Plans

Page: 25 of 43

Drawn by: HD
Checked by: LB
Date: 10/10/22



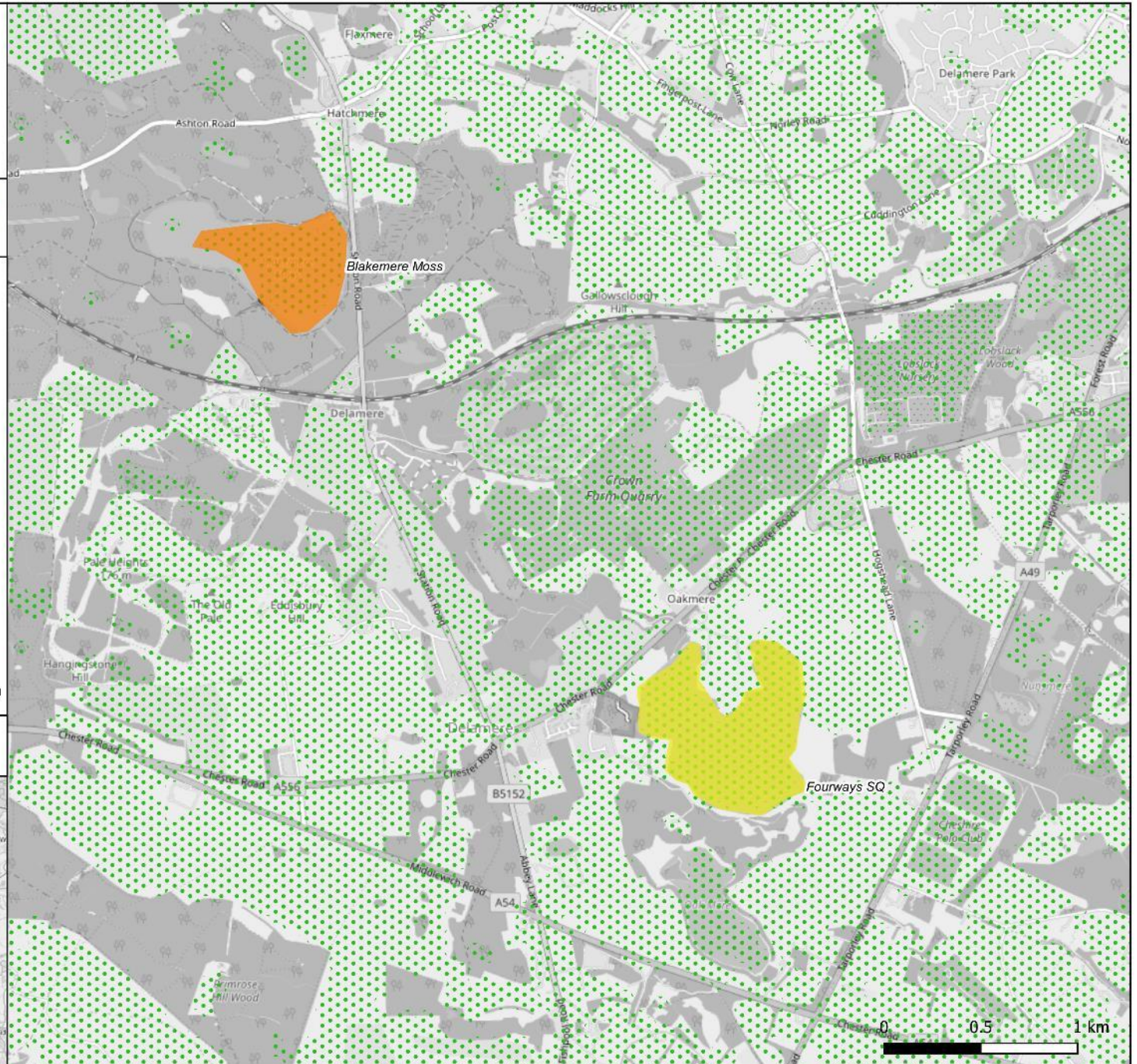
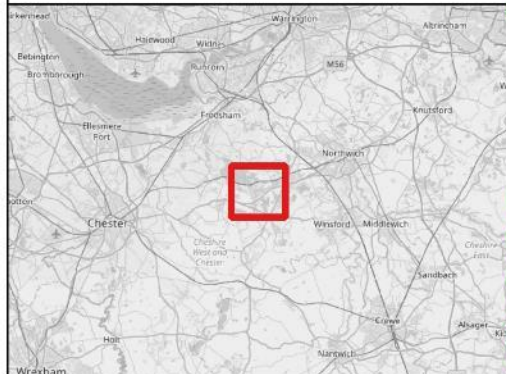
Legend

CAWOS FLL

- Low potential
- Moderate potential

© Natural England 2022
© CAWOS
© OpenStreetMap Contributors 2022
All other data sources and licencing information can be found in Appendix 1 of the Natural England FLL Project Report - Phase 2.

Site Location



BOW17/1311 Natural England Functionally Linked Land (FLL) Project - Phase 2

Drawing Title: CAWOS FLL Plans


Page: 26 of 43

Drawn by: HD
Checked by: LB
Date: 10/10/22



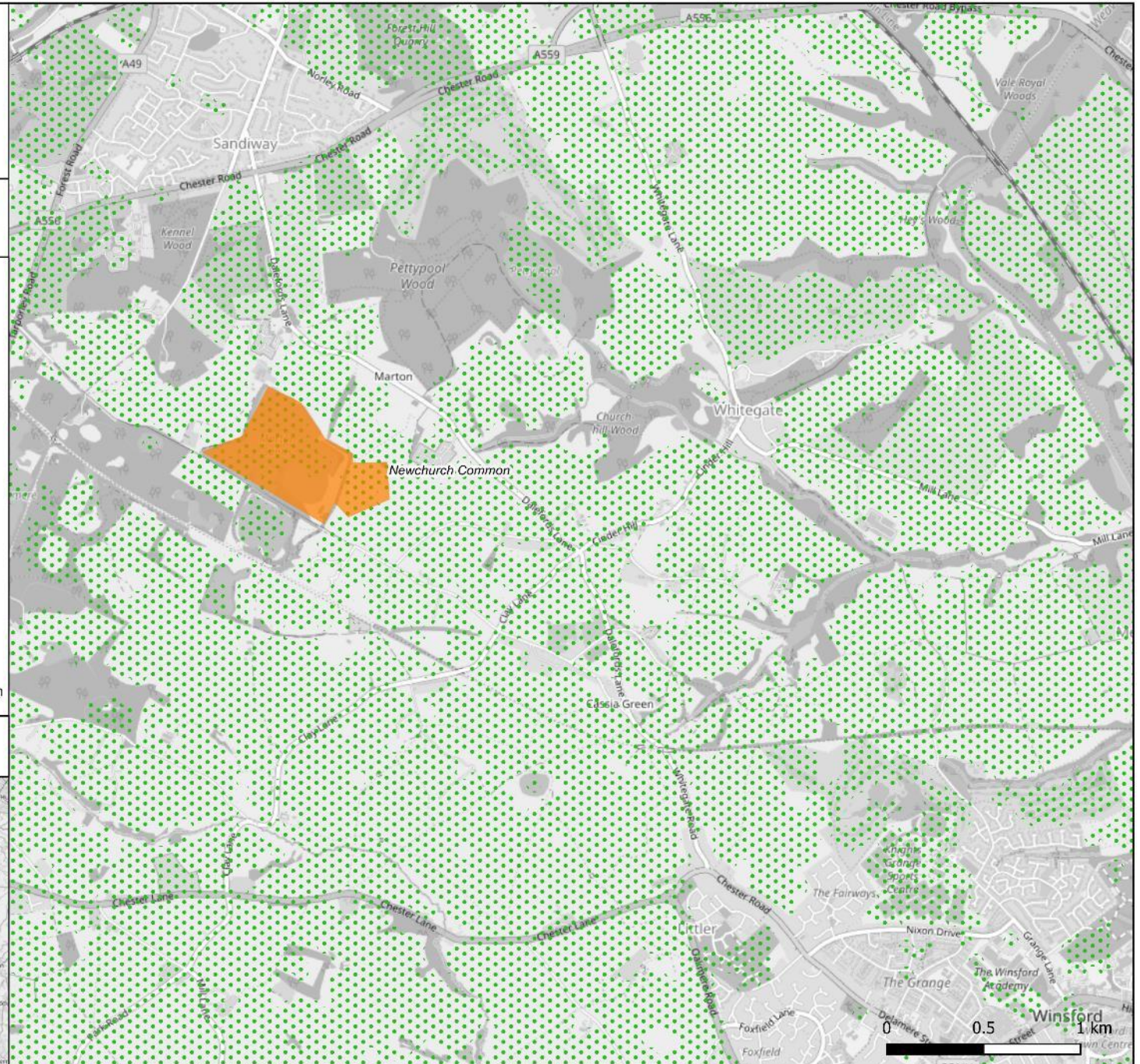
Legend

CAWOS FLL

 Moderate potential

© Natural England 2022
© CAWOS
© OpenStreetMap Contributors 2022
All other data sources and licencing information can be found in Appendix 1 of the Natural England FLL Project Report - Phase 2.

Site Location




Drawn by: HD
Checked by: LB
Date: 10/10/22



Legend

CAWOS FLL

 Low potential

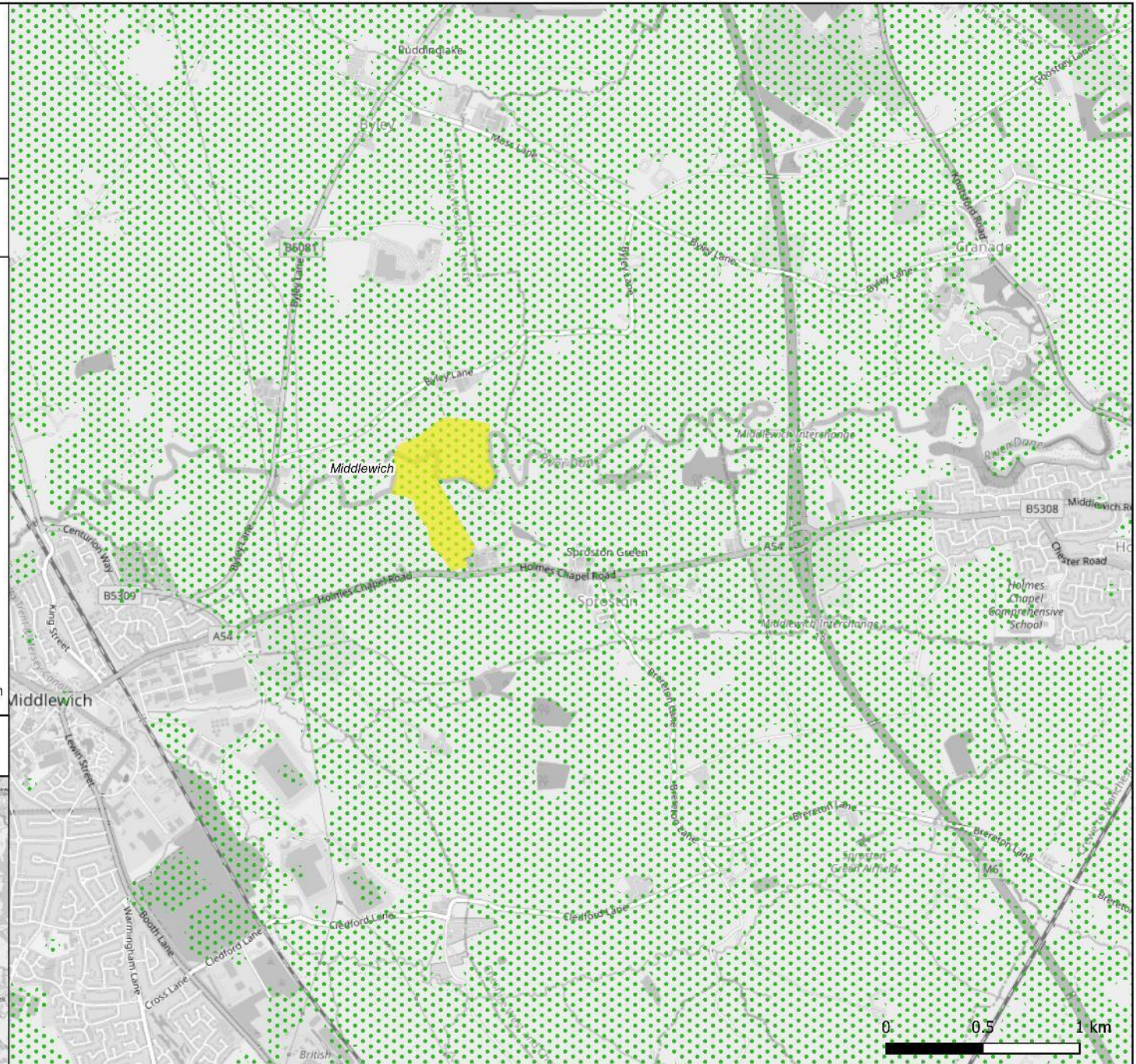
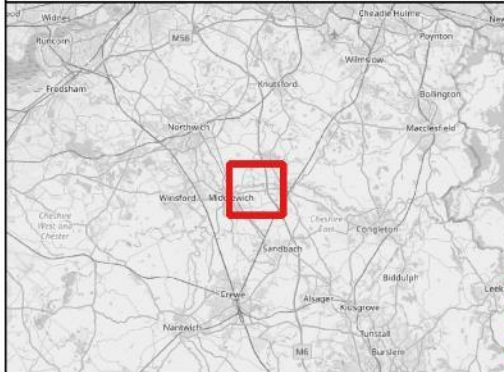
© Natural England 2022

© CAWOS

© OpenStreetMap Contributors 2022

All other data sources and licencing information can be found in Appendix 1 of the Natural England FLL Project Report - Phase 2.

Site Location



BOW17/1311 Natural England Functionally Linked Land (FLL) Project - Phase 2

Drawing Title: CAWOS FLL Plans

Page: 28 of 43

Drawn by: HD
Checked by: LB
Date: 10/10/22



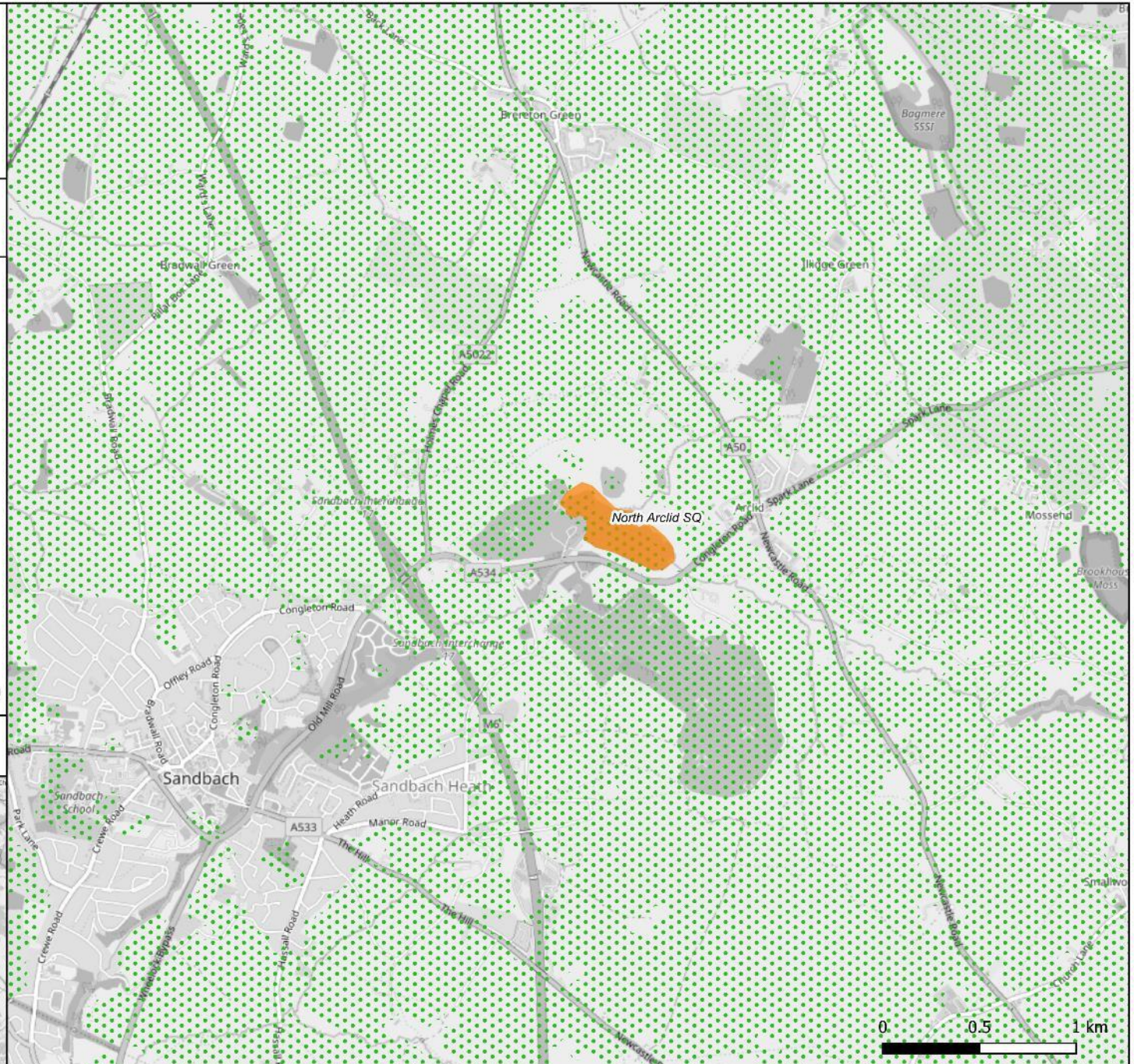
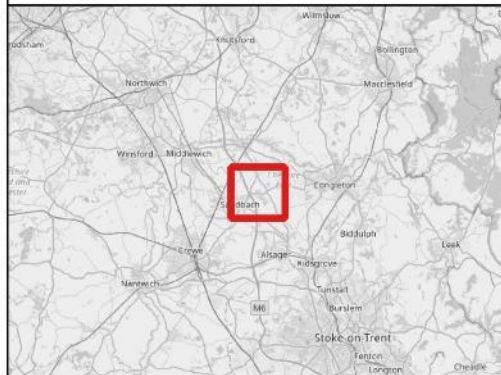
Legend

CAWOS FLL

 Moderate potential

© Natural England 2022
© CAWOS
© OpenStreetMap Contributors 2022
All other data sources and licencing information can be found in Appendix 1 of the Natural England FLL Project Report - Phase 2.

Site Location



BOW17/1311 Natural England Functionally Linked Land (FLL) Project - Phase 2

Drawing Title: CAWOS FLL Plans

Page: 29 of 43

Drawn by: HD
Checked by: LB
Date: 10/10/22



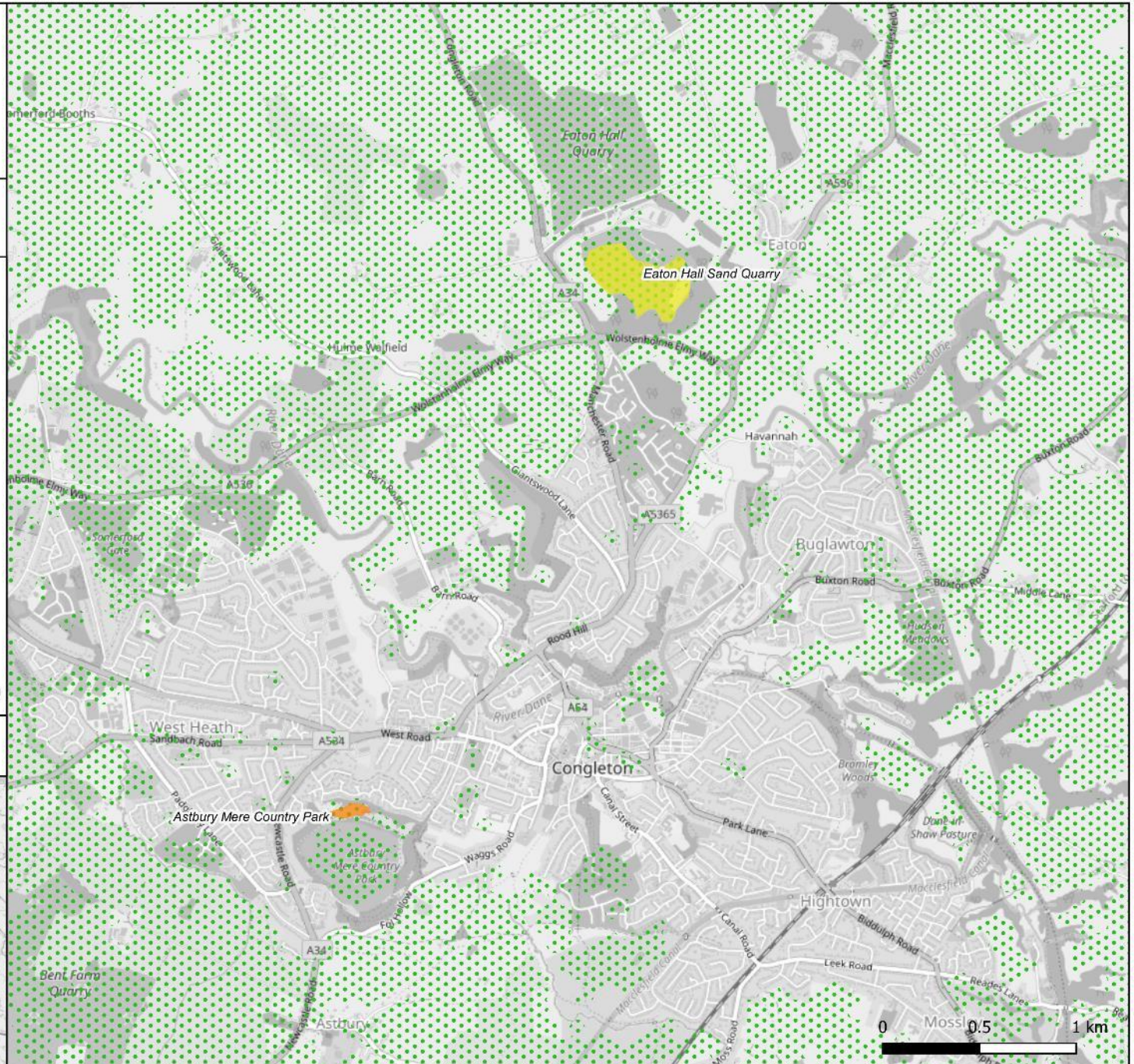
Legend

CAWOS FLL

- Low potential
- Moderate potential

© Natural England 2022
© CAWOS
© OpenStreetMap Contributors 2022
All other data sources and licencing information can be found in Appendix 1 of the Natural England FLL Project Report - Phase 2.

Site Location



BOW17/1311 Natural England Functionally Linked Land (FLL) Project - Phase 2

Drawing Title: CAWOS FLL Plans

Page: 30 of 43

Drawn by: HD
Checked by: LB
Date: 10/10/22




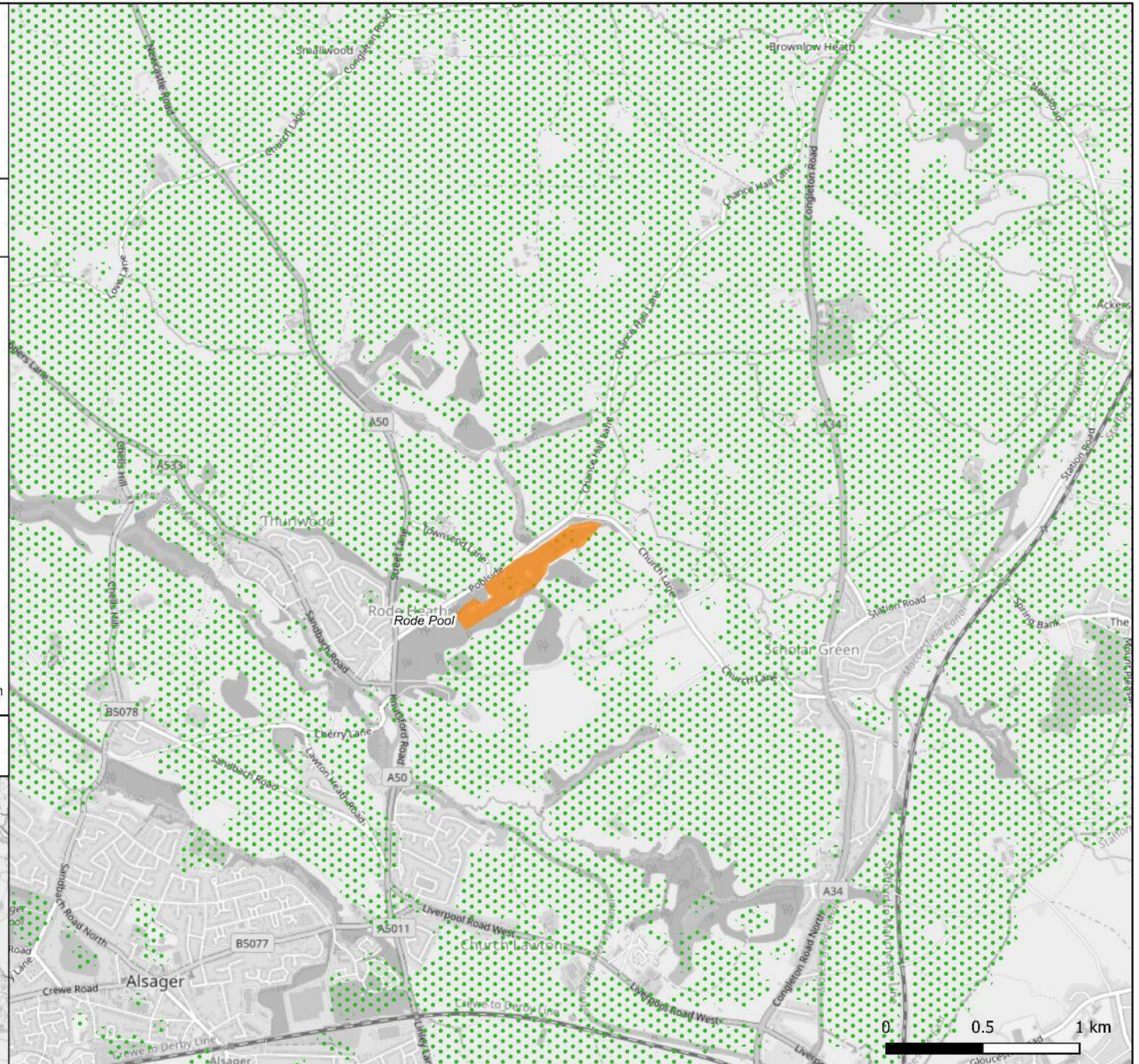
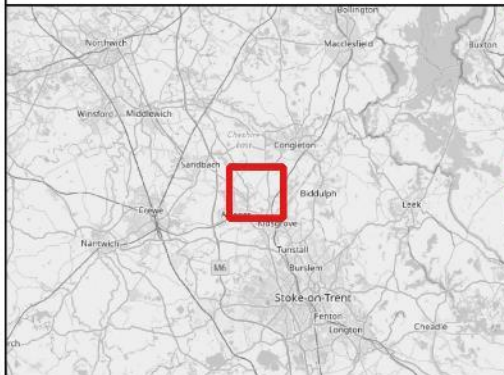
Legend

CAWOS FLL

 Moderate potential

© Natural England 2022
© CAWOS
© OpenStreetMap Contributors 2022
All other data sources and licencing information can be found in Appendix 1 of the Natural England FLL Project Report - Phase 2.

Site Location



BOW17/1311 Natural England Functionally Linked Land (FLL) Project - Phase 2

Drawing Title: CAWOS FLL Plans

Page: 31 of 43

Drawn by: HD
Checked by: LB
Date: 10/10/22



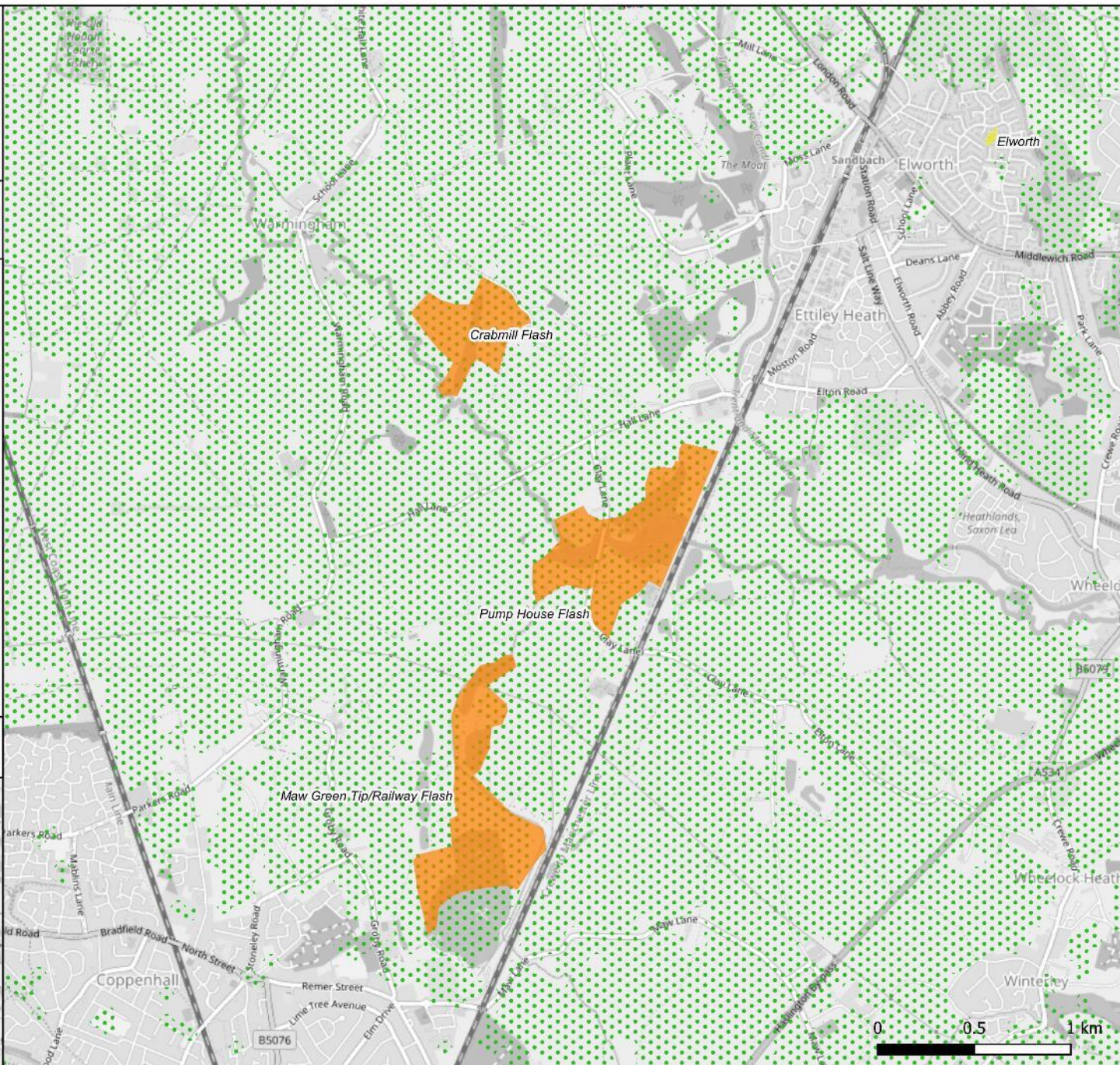
Legend

CAWOS FLL

- Low potential
- Moderate potential

© Natural England 2022
© CAWOS
© OpenStreetMap Contributors 2022
All other data sources and licencing information can be found in Appendix 1 of the Natural England FLL Project Report - Phase 2.

Site Location



BOW17/1311 Natural England Functionally Linked Land (FLL) Project - Phase 2

Drawing Title: CAWOS FLL Plans

Page: 32 of 43

Drawn by: HD
Checked by: LB
Date: 10/10/22



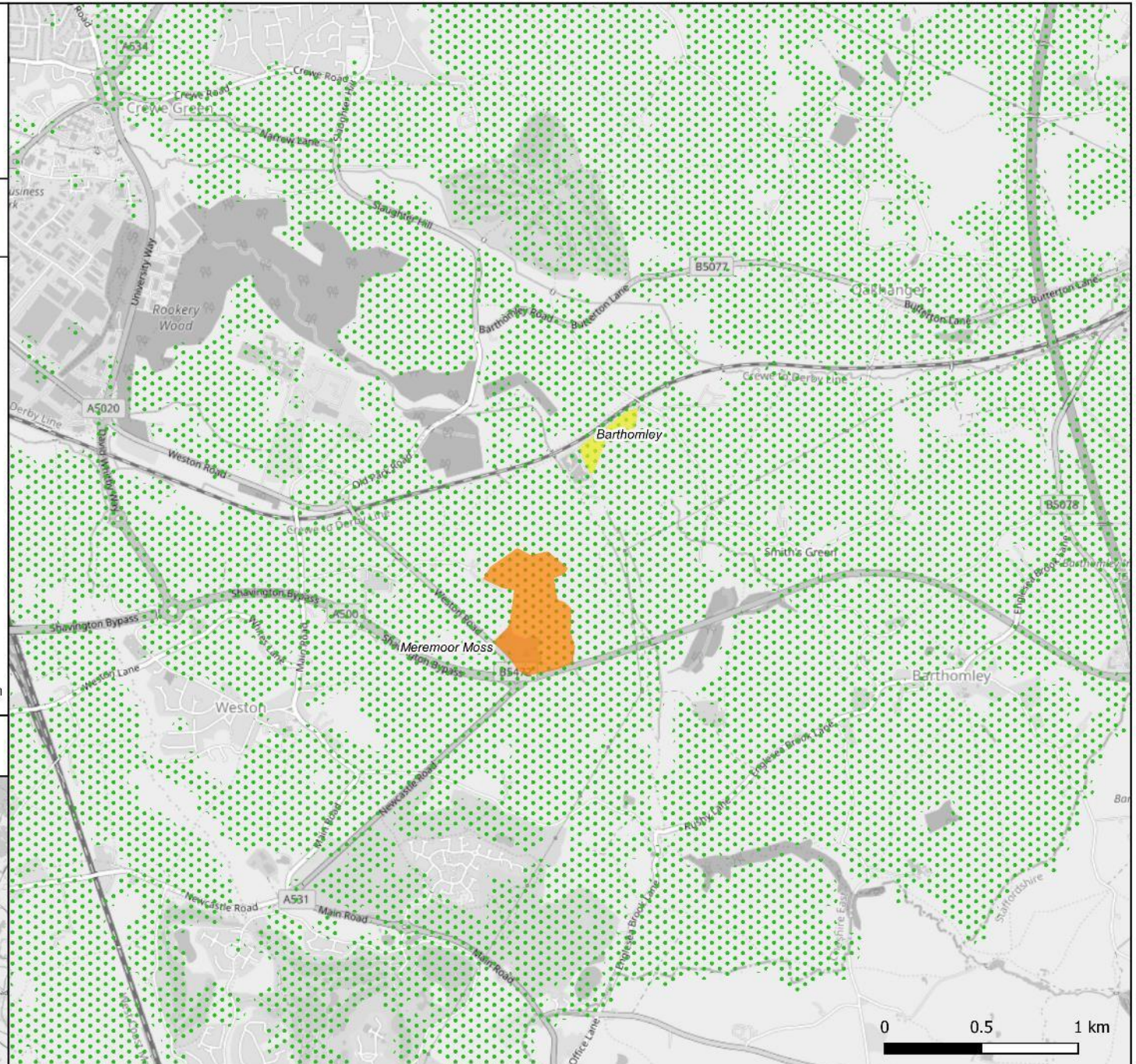
Legend

CAWOS FLL

- Low potential
- Moderate potential

© Natural England 2022
© CAWOS
© OpenStreetMap Contributors 2022
All other data sources and licencing information can be found in Appendix 1 of the Natural England FLL Project Report - Phase 2.

Site Location



BOW17/1311 Natural England Functionally Linked Land (FLL) Project - Phase 2

Drawing Title: CAWOS FLL Plans


Page: 33 of 43

Drawn by: HD
Checked by: LB
Date: 10/10/22



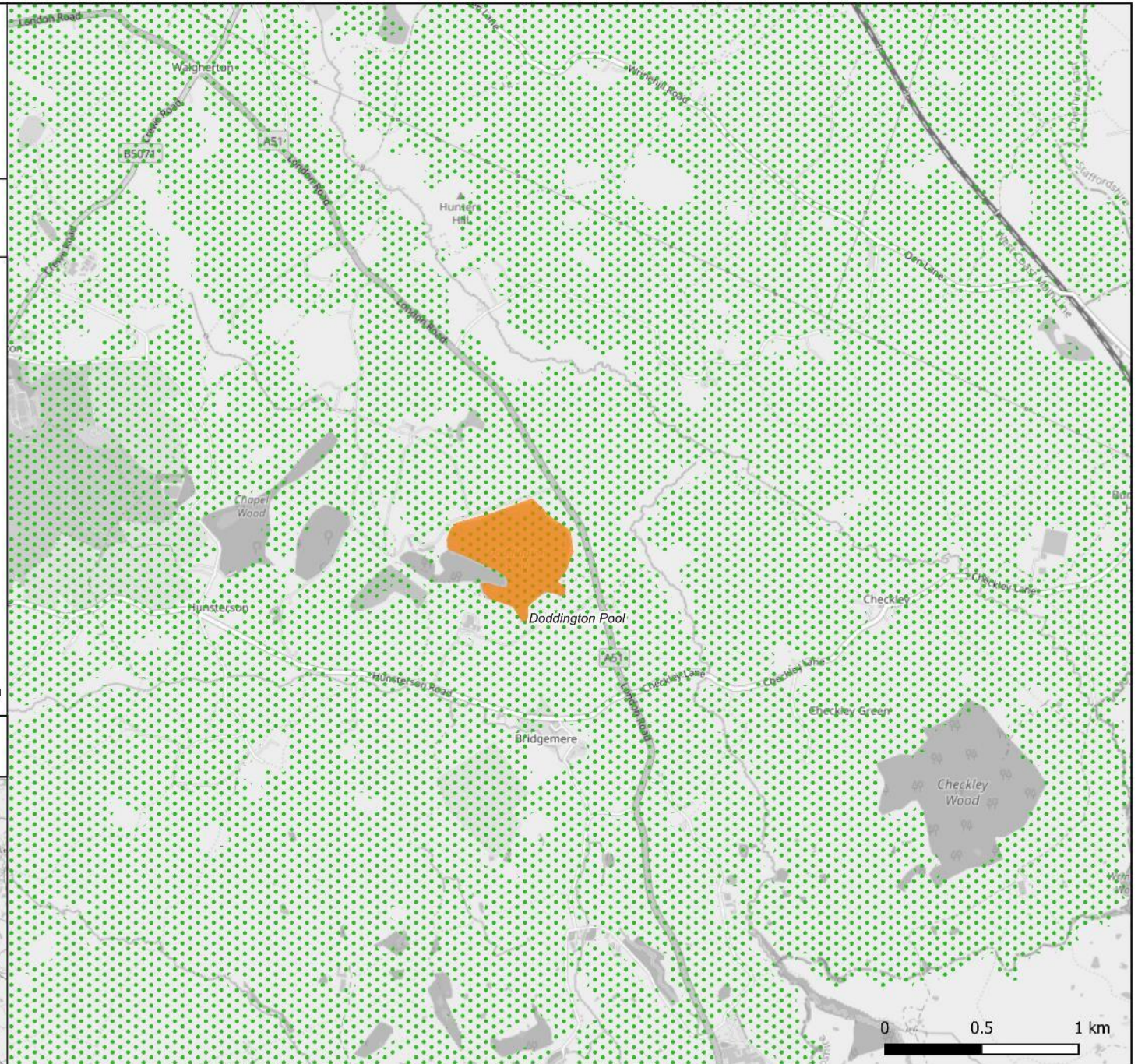
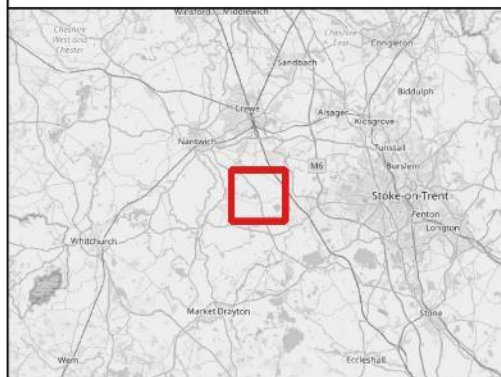
Legend

CAWOS FLL

 Moderate potential

© Natural England 2022
© CAWOS
© OpenStreetMap Contributors 2022
All other data sources and licencing information can be found in Appendix 1 of the Natural England FLL Project Report - Phase 2.

Site Location




Drawn by: HD
Checked by: LB
Date: 10/10/22



Legend

CAWOS FLL

 Low potential

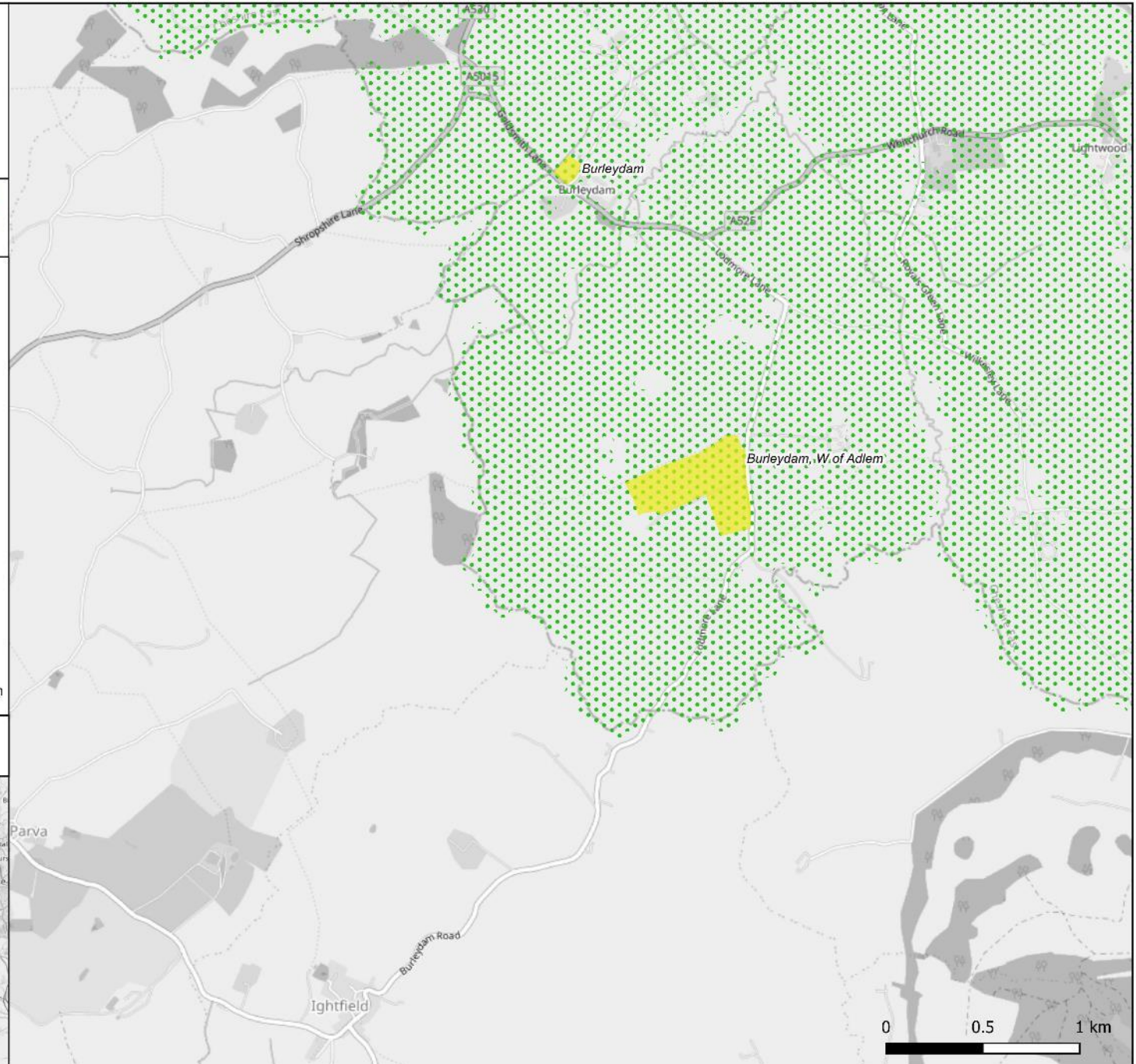
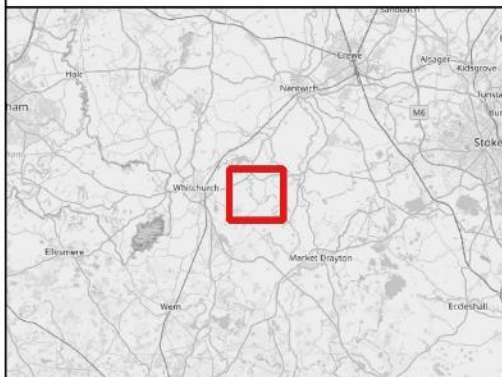
© Natural England 2022

© CAWOS

© OpenStreetMap Contributors 2022

All other data sources and licencing information can be found in Appendix 1 of the Natural England FLL Project Report - Phase 2.

Site Location



BOW17/1311 Natural England Functionally Linked Land (FLL) Project - Phase 2

Drawing Title: CAWOS FLL Plans

Page: 35 of 43

Drawn by: HD
Checked by: LB
Date: 10/10/22



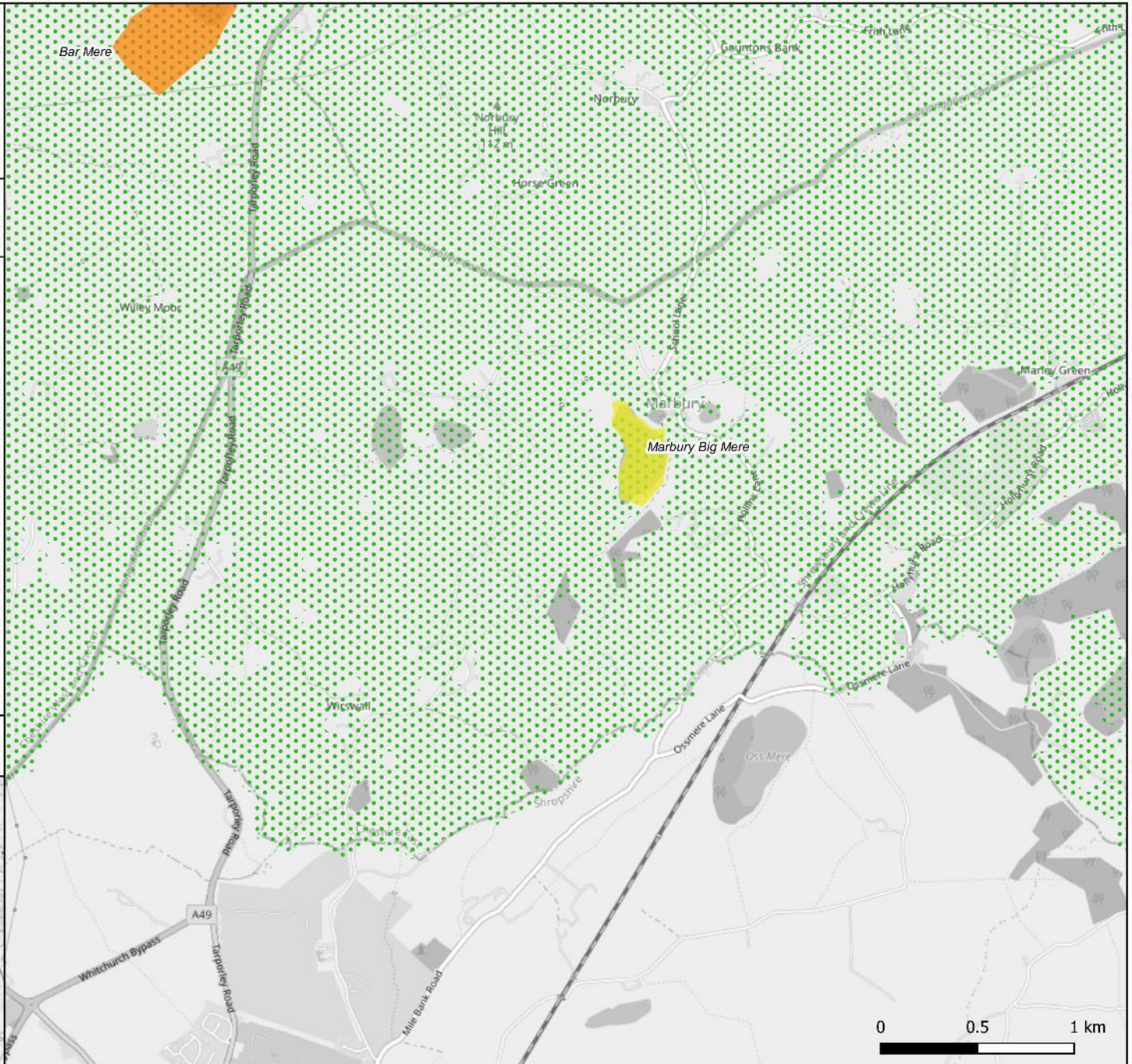
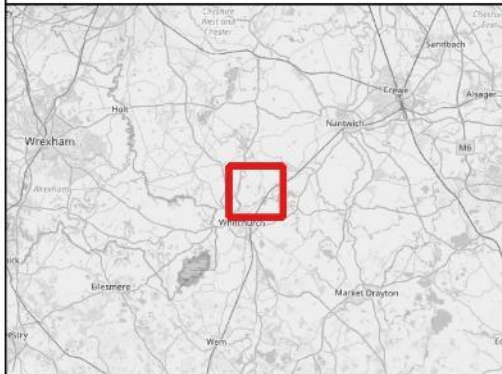
Legend

CAWOS FLL

- Low potential
- Moderate potential

© Natural England 2022
© CAWOS
© OpenStreetMap Contributors 2022
All other data sources and licencing information can be found in Appendix 1 of the Natural England FLL Project Report - Phase 2.

Site Location



Drawn by: HD
Checked by: LB
Date: 10/10/22




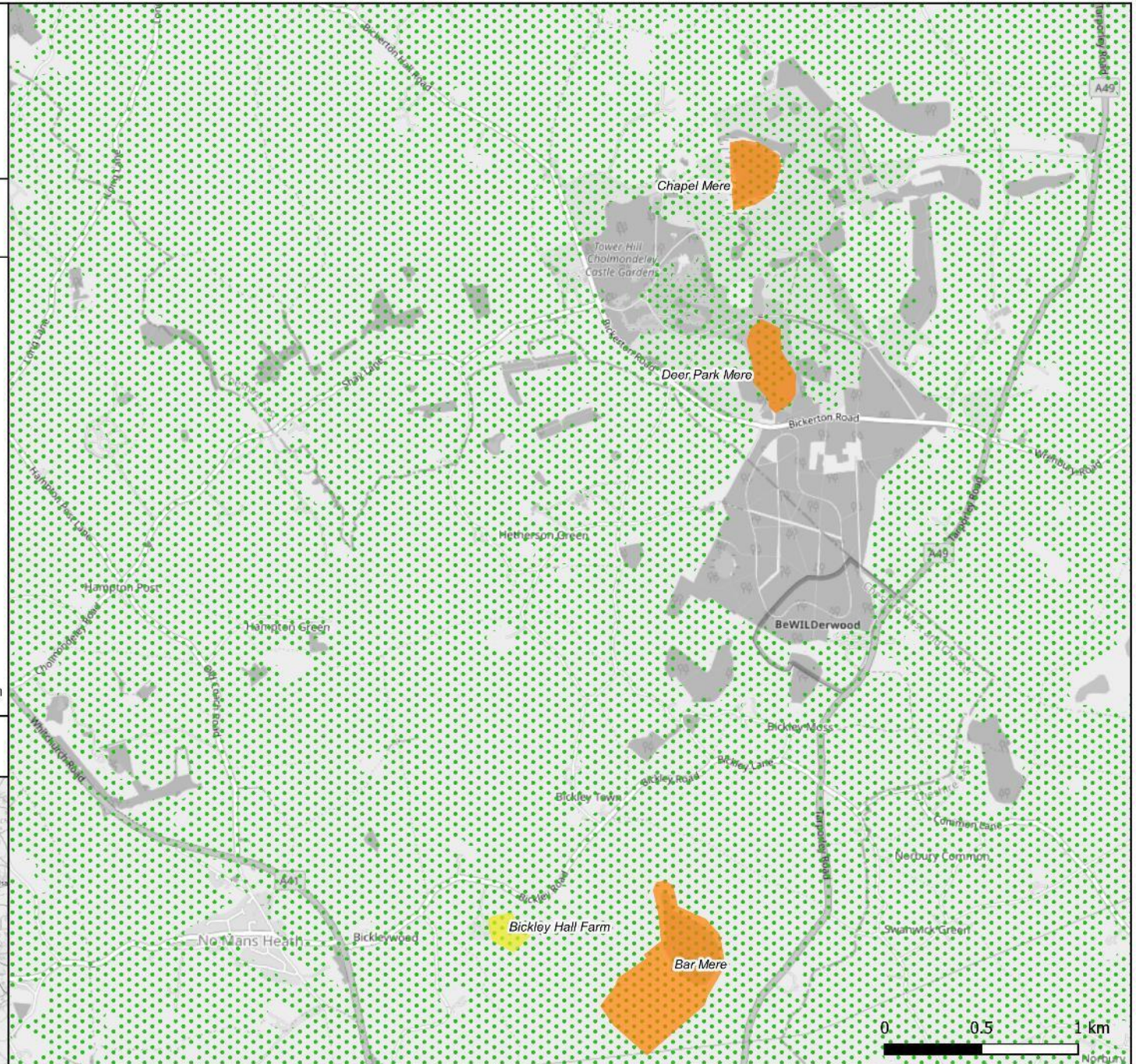
Legend

CAWOS FLL

- Low potential
- Moderate potential

© Natural England 2022
© CAWOS
© OpenStreetMap Contributors 2022
All other data sources and licencing information can be found in Appendix 1 of the Natural England FLL Project Report - Phase 2.

Site Location



BOW17/1311 Natural England Functionally Linked Land (FLL) Project - Phase 2

Drawing Title: CAWOS FLL Plans

Page: 37 of 43

Drawn by: HD
Checked by: LB
Date: 10/10/22



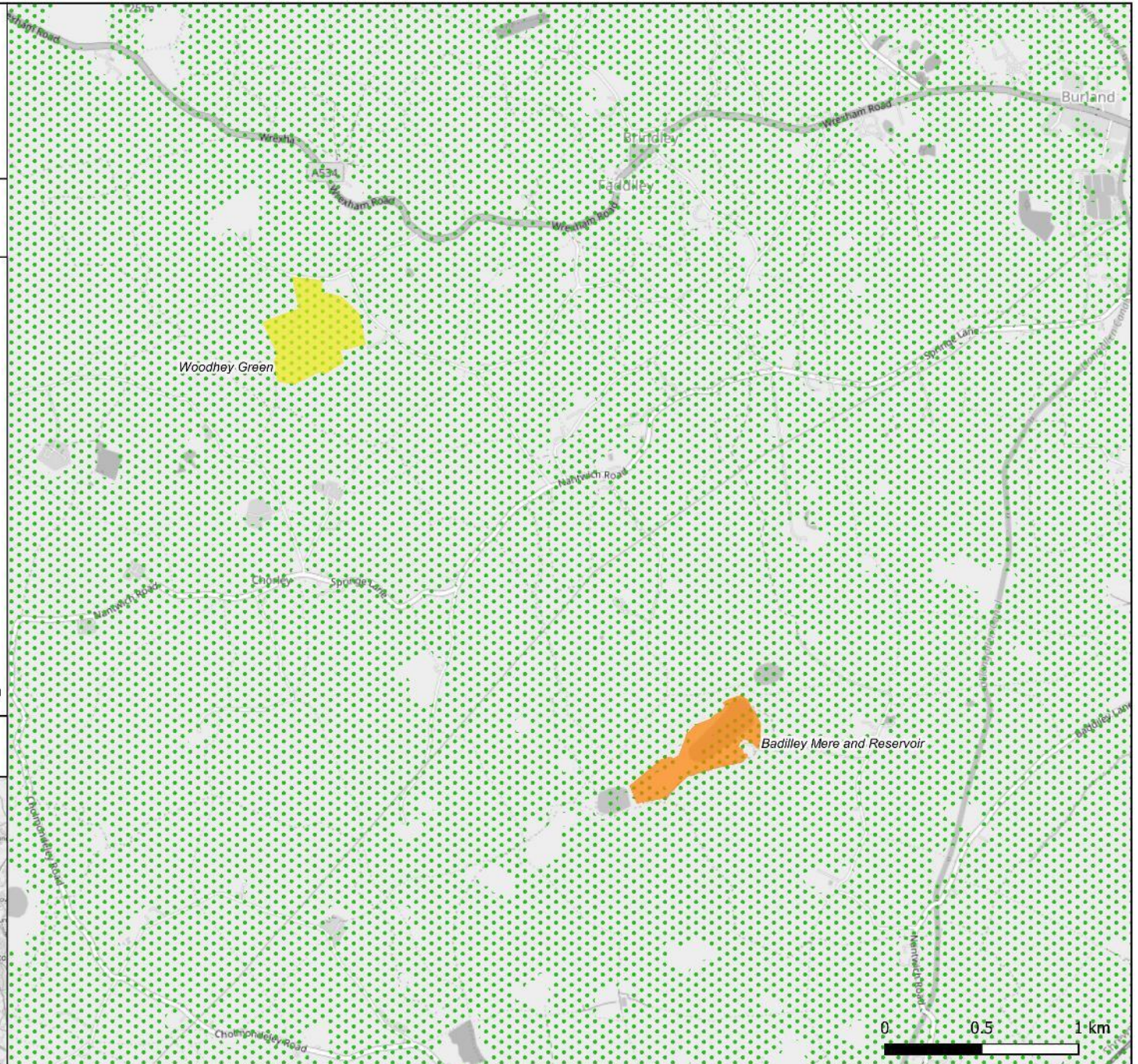
Legend

CAWOS FLL

- Low potential
- Moderate potential

© Natural England 2022
© CAWOS
© OpenStreetMap Contributors 2022
All other data sources and licencing information can be found in Appendix 1 of the Natural England FLL Project Report - Phase 2.

Site Location



BOW17/1311 Natural England Functionally Linked Land (FLL) Project - Phase 2

Drawing Title: CAWOS FLL Plans

Page: 38 of 43

Drawn by: HD
Checked by: LB
Date: 10/10/22



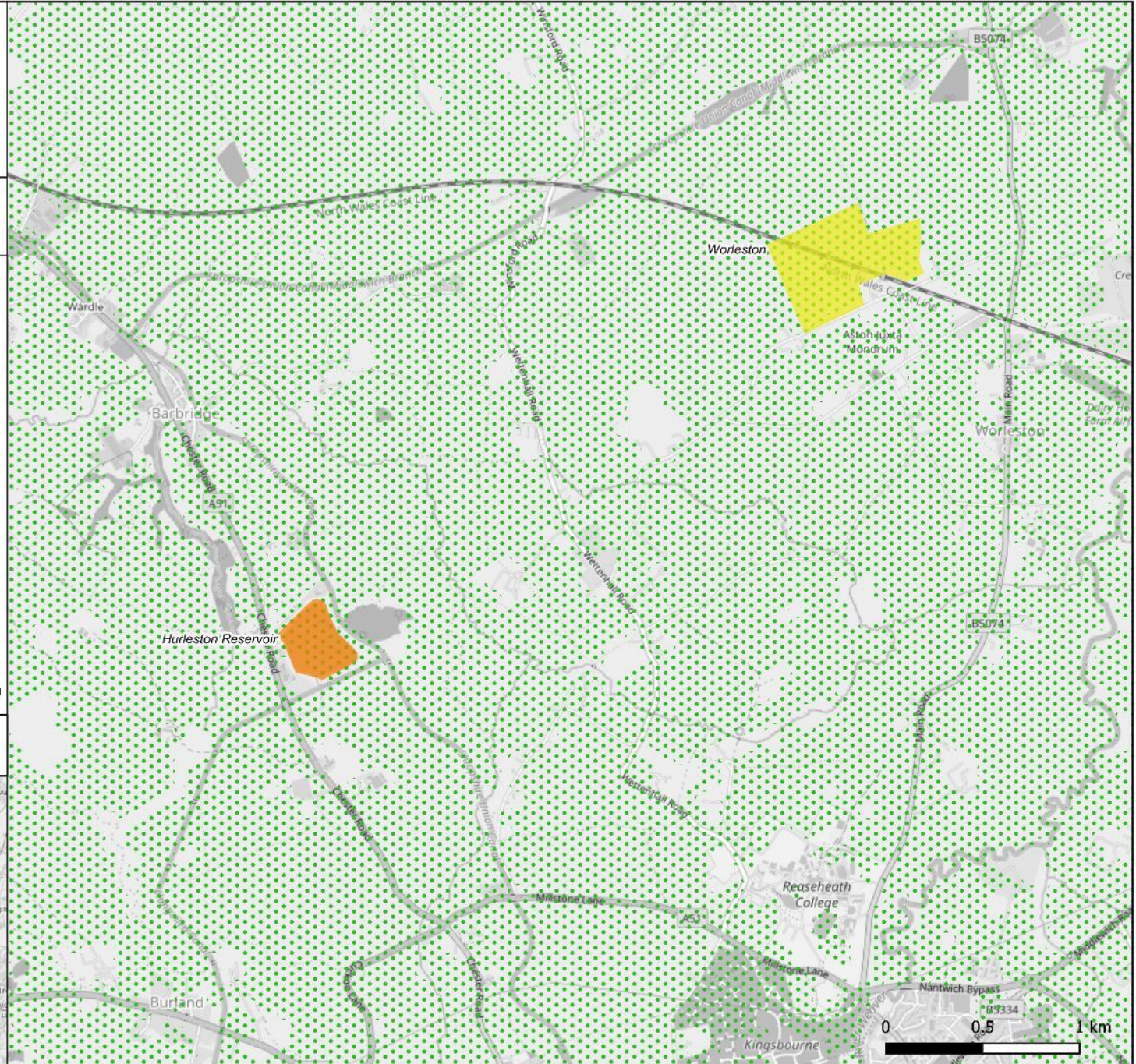
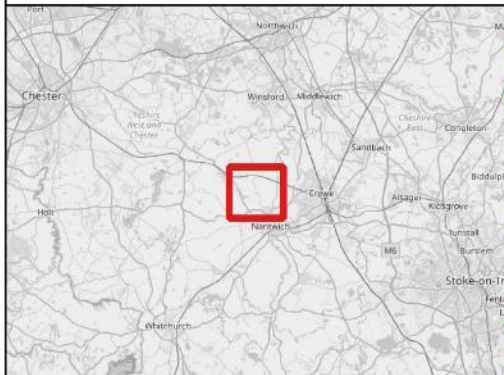
Legend

CAWOS FLL

- Low potential
- Moderate potential

© Natural England 2022
© CAWOS
© OpenStreetMap Contributors 2022
All other data sources and licencing information can be found in Appendix 1 of the Natural England FLL Project Report - Phase 2.

Site Location




Drawn by: HD
Checked by: LB
Date: 10/10/22



Legend

CAWOS FLL

 Low potential

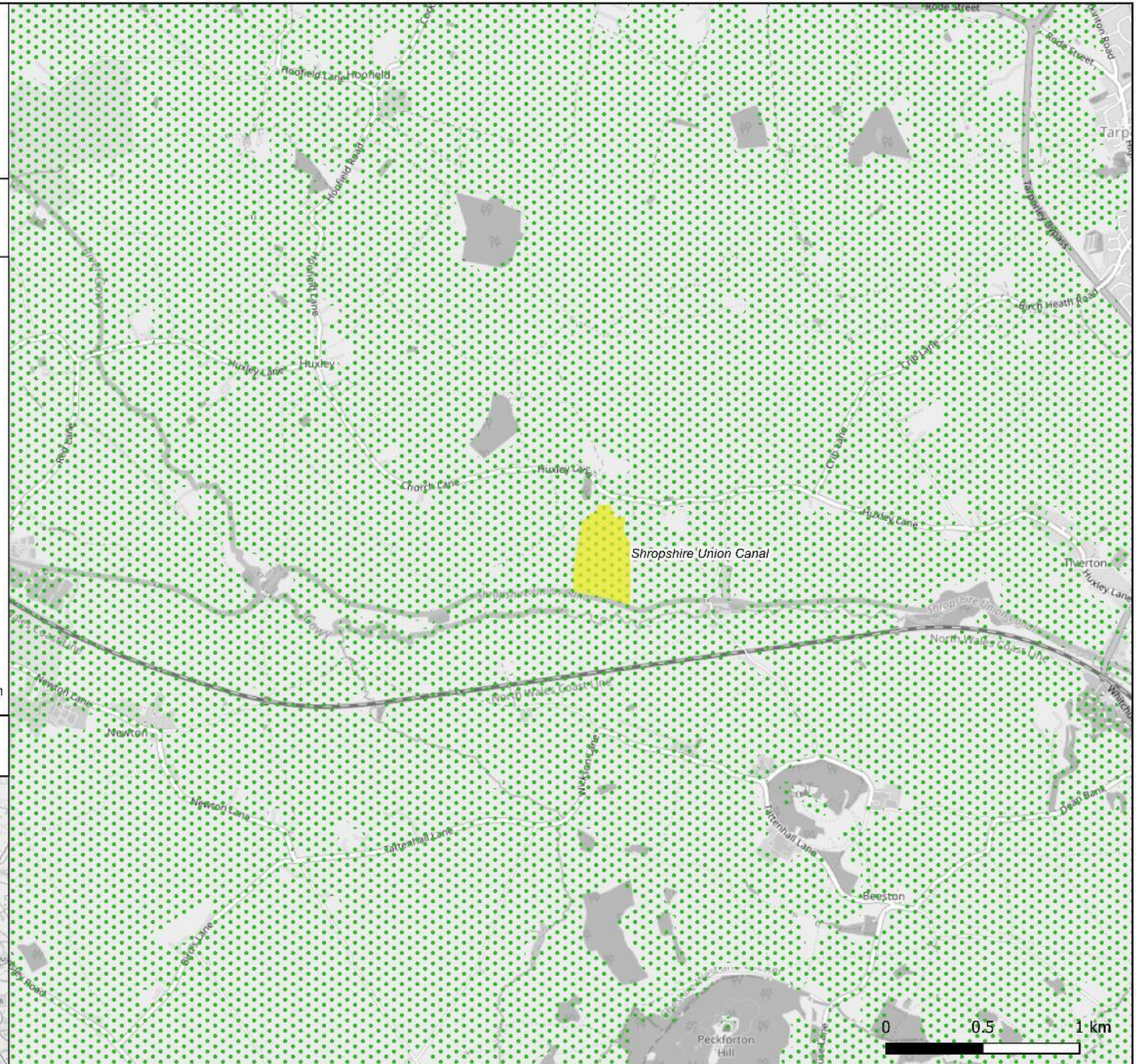
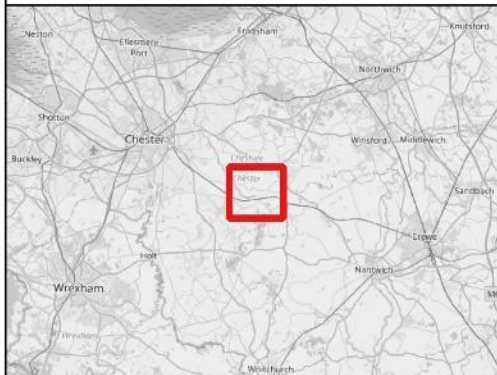
© Natural England 2022

© CAWOS

© OpenStreetMap Contributors 2022

All other data sources and licencing information can be found in Appendix 1 of the Natural England FLL Project Report - Phase 2.

Site Location



Drawn by: HD
Checked by: LB
Date: 10/10/22



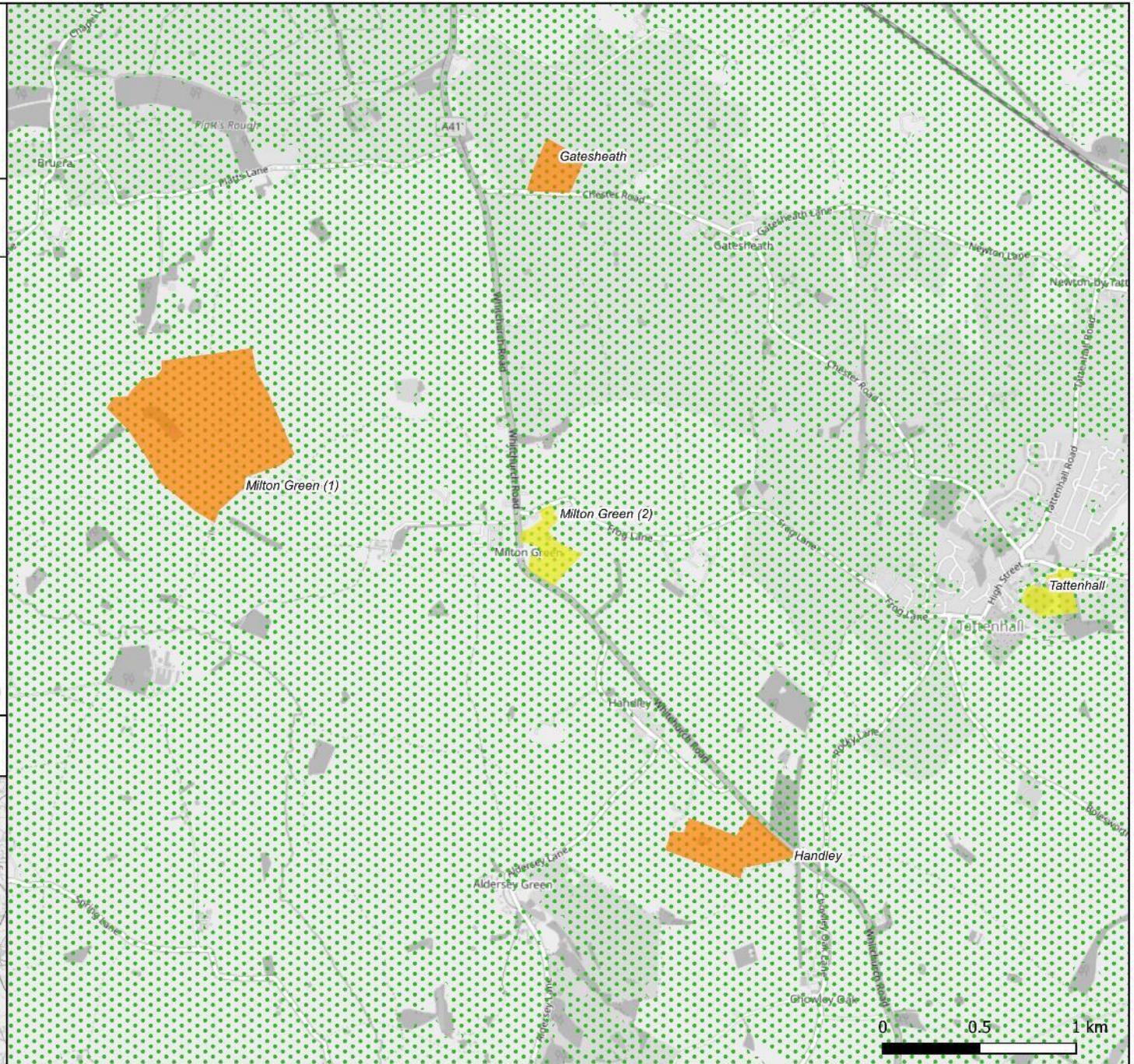
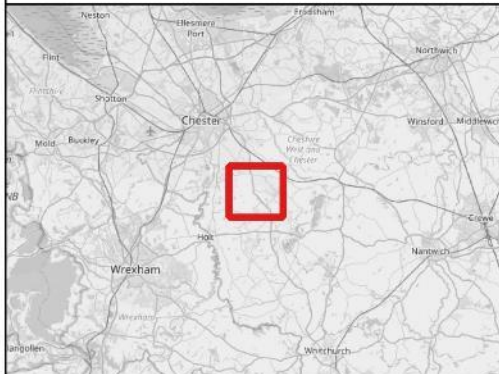
Legend

CAWOS FLL

- Low potential
- Moderate potential

© Natural England 2022
© CAWOS
© OpenStreetMap Contributors 2022
All other data sources and licencing information can be found in Appendix 1 of the Natural England FLL Project Report - Phase 2.

Site Location



BOW17/1311 Natural England Functionally Linked Land (FLL) Project - Phase 2

Drawing Title: CAWOS FLL Plans

Page: 41 of 43

Drawn by: HD
Checked by: LB
Date: 10/10/22



Legend

CAWOS FLL

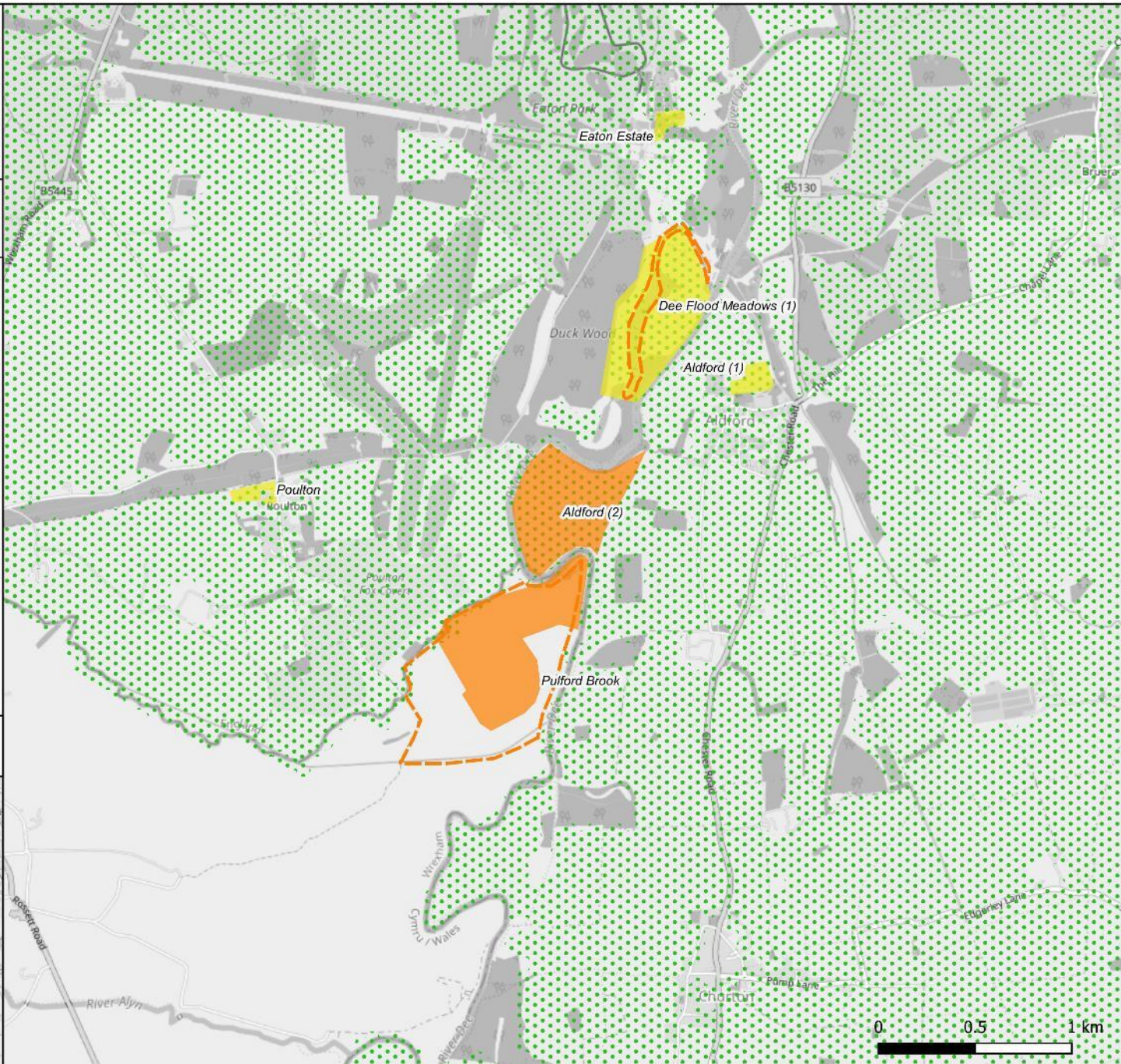
- Low potential
- Moderate potential

Previously identified FLL (NECR361 Appendix 9)

- Moderate potential

© Natural England 2022
© CAWOS
© OpenStreetMap Contributors 2022
All other data sources and licencing information can be found in Appendix 1 of the Natural England FLL Project Report - Phase 2.

Site Location



BOW17/1311 Natural England Functionally Linked Land (FLL) Project - Phase 2

Drawing Title: CAWOS FLL Plans

Page: 42 of 43

Drawn by: HD
Checked by: LB
Date: 10/10/22



Legend

CAWOS FLL

Low potential

High potential

Previously identified FLL (NECR361 Appendix 9)

Moderate potential

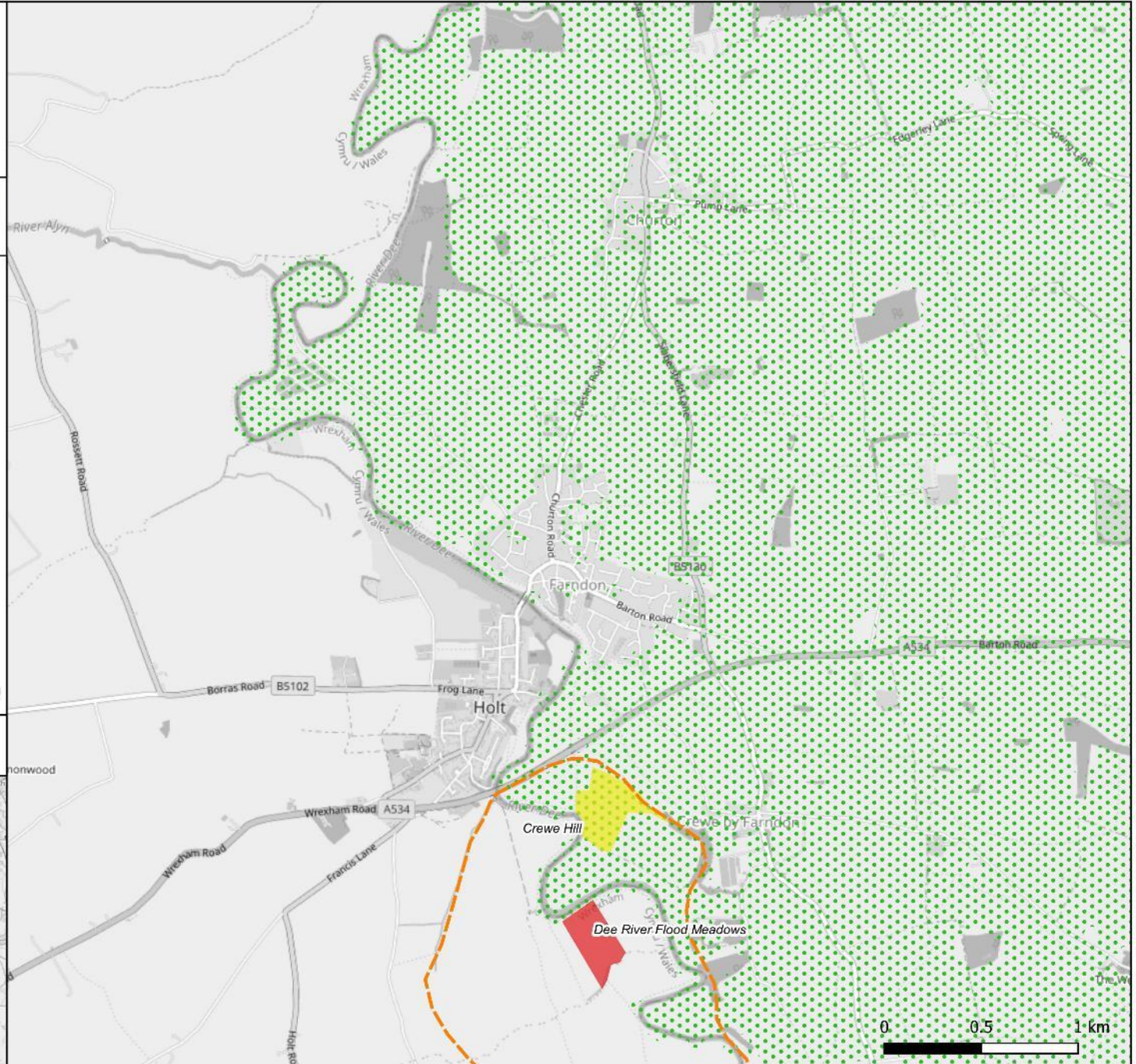
© Natural England 2022

© CAWOS

© OpenStreetMap Contributors 2022

All other data sources and licencing information can be found in Appendix 1 of the Natural England FLL Project Report - Phase 2.

Site Location



Drawn by: HD
Checked by: LB
Date: 10/10/22



Legend

CAWOS FLL

- Low potential
- Moderate potential

Previously identified FLL (NECR361 Appendix 9)

- Moderate potential

© Natural England 2022

© CAWOS

© OpenStreetMap Contributors 2022

All other data sources and licencing information can be found in Appendix 1 of the Natural England FLL Project Report - Phase 2.

Site Location

