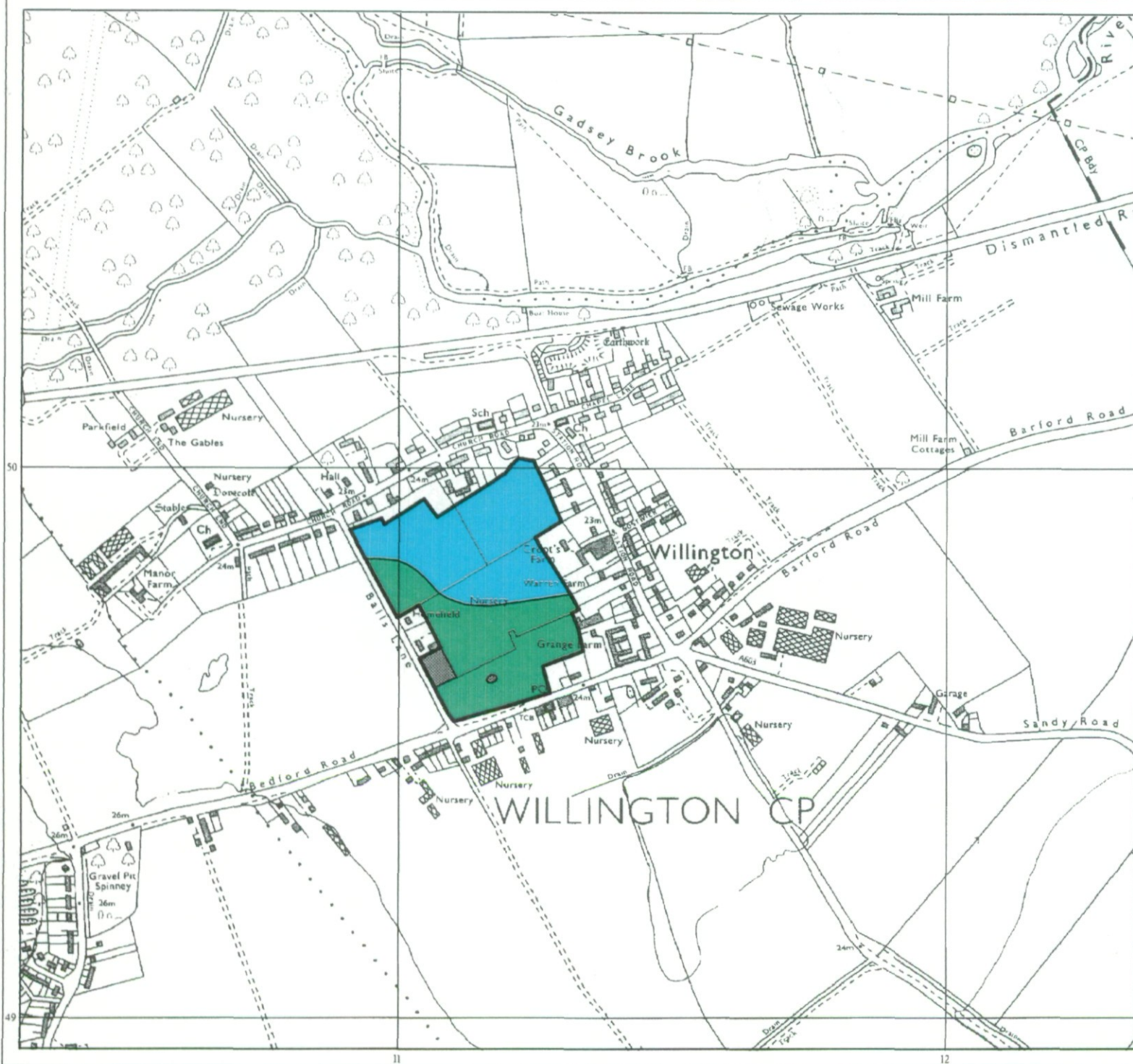


Agricultural Land Classification


Bedford Borough Council

Land E of Balls Lane, Willington, Site C



Legend

Quality	Area (ha)
Grade 1	Excellent nil
Grade 2	Very Good 5.8
Grade 3a	Good 5.2
Grade 3b	Moderate nil
Grade 4	Poor nil
Grade 5	Very Poor nil
	Agricultural land not surveyed nil
	Other land -0.3
	Boundary of survey area
Total agricultural land area 11.0	
Total survey area 11.3	
* Not present within survey area	



Further details contained in MAFF (1988) Agricultural Land Classification of England and Wales - Revised guidelines and criteria for grading the quality of agricultural land. *Mafl (publications), London SE99 7TP.* The information is accurate at base map scale but any enlargement would be misleading. Reproduction in whole or in part by any means is prohibited without the prior permission of MAFF.

Surveyed and drawn by the Resource Planning Team, FRCA, Cambridge

Based on the 1978 Ordnance Survey 1:10 000 map with the permission of the Controller of Her Majesty's Stationery Office. Unauthorised reproduction infringes Crown copyright and may lead to prosecution or civil proceedings. MAFF Licence No: GD272361
 Source maps: TL14NW and TL15SW
 Reference no: 10/99 © Crown Copyright Reserved 1999

Agricultural Land Classification

Bedford Borough Council
Land E of Balls Lane, Willington, Site C

Sample Point Map

Legend

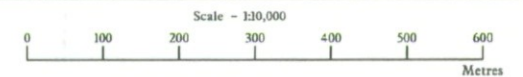
■ 1 Location of soil pit

■ 1 Location of auger sample point

 Boundary of survey area

 Agricultural land not surveyed

 Other land



Further details contained in MAFF (1988) Agricultural Land Classification of England and Wales - Revised guidelines and criteria for grading the quality of agricultural land. Maff (publications), London SE99 7TP. The information is accurate at base map scale but any enlargement would be misleading.

Reproduction in whole or in part by any means is prohibited without the prior permission of MAFF.

Surveyed and drawn by the Resource Planning Team, FRCA, Cambridge.

Based on the 1978 Ordnance Survey 1:10 000 map with the permission of the Controller of Her Majesty's Stationery Office. Unauthorised reproduction infringes Crown copyright and may lead to prosecution or civil proceedings. MAF Licence No: GD272361

Source maps: TL14NW and TL15SW

Reference no: 10/99

© Crown Copyright Reserved 1998

