














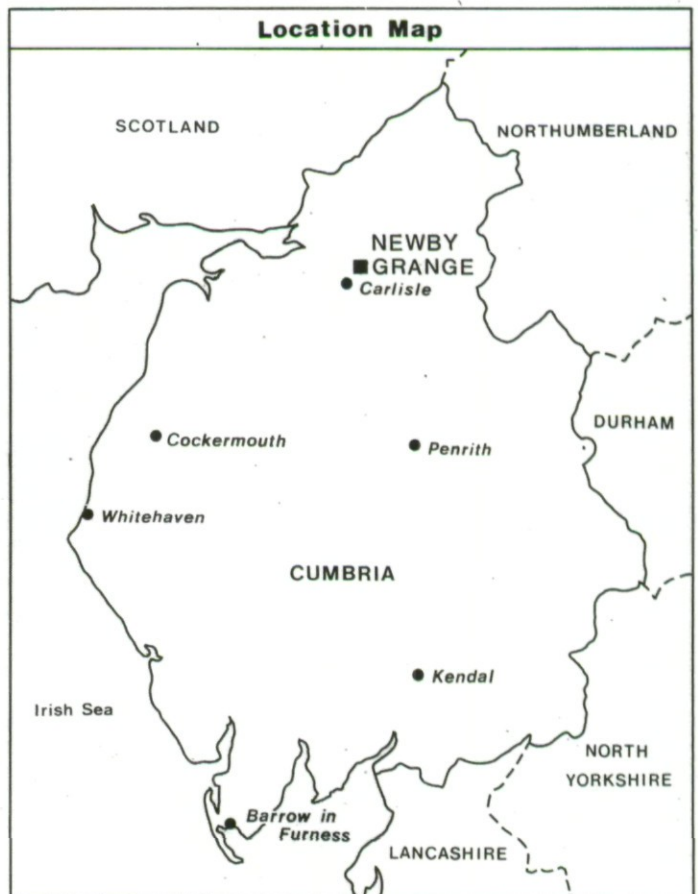
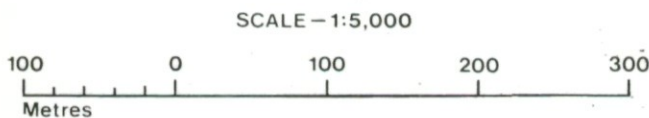
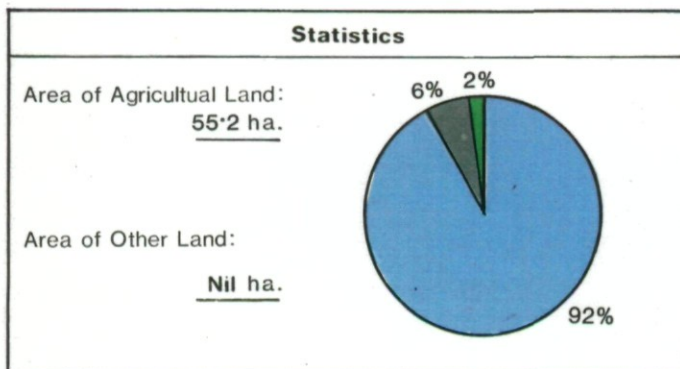
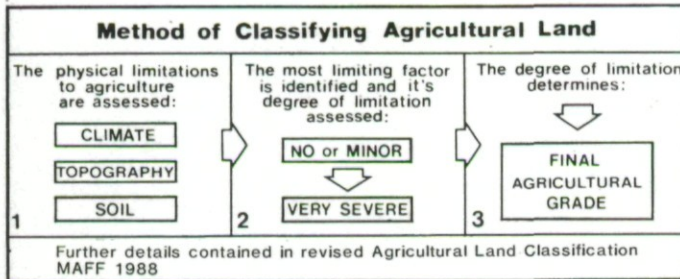
NEWBY GRANGE, CROSBY-ON-EDEN.

Proposed Golf Course

Agricultural Land Classification

Agricultural Land			
Agricultural Grades		Agricultural Land Quality	Area within the site (ha.)
Grade 1		Excellent	Nil
Grade 2		Very Good	50.7
Grade 3		Good	3.3
	Sub-Grade 3a		
Grade 4		Moderate	1.2
	Sub-Grade 3b		
Grade 5		Poor	Nil
Grade 5		Very Poor	Nil

Land in Other Categories		
		Area within the site (ha.)
Urban <i>Including housing industry, commerce, derelict land, sports facilities, transport.</i>		Nil
Non-agricultural <i>Including golf courses, parks, sports fields, allotments, airfields.</i>		Nil
Woodland <i>Farm woodland</i>		Nil
<i>Commercial woodland</i>		Nil
Agricultural buildings <i>Including glasshouses</i>		Nil
Open water		Nil
Land not surveyed		Nil



Information compiled by Resource Planning Group,
Farm and Countryside Service, Leeds R.O.
Map produced by Resource Planning Cartographic Unit,
Project Number 27/89
Ordnance Survey maps reproduced with the
permission of the Controller, H.M.S.O.
© Crown Copyright Reserved 1989

SOURCE MAPS

1:10,000
NY 45 NE



Ministry of Agriculture,
Fisheries and Food.

